



**NOTIFICATION TO ATTEND MEETING OF THE CENTRAL AREA COMMITTEE  
TO BE HELD IN THE COUNCIL CHAMBER, CITY HALL, DAME STREET, DUBLIN 2.  
ON TUESDAY 9 APRIL 2019 AT 10.00 AM**

**AGENDA**

**TUESDAY 9 APRIL 2019**

**PAGE**

1	With reference to the minutes of the Central Area Committee held on 12th March, 2019	<b>3 - 8</b>
2	With reference to questions to the Area Manager	<b>9 - 12</b>
3	With reference to a Sports and Physical Activity presentation	
4	With further reference to the proposed grant of a licence of a portion of the Waste Management Section's Depot at Aldborough Parade and six Railway Arches adjoining the Depot to Sunflower Recycling Limited, Shamrock Terrace, Five Lamps, North Strand, Dublin 1.	<b>13 - 16</b>
5	With reference to the proposed granting of a three-year Sublease in Unit 3, Killarney Court, Buckingham Street Upper, Dublin 1.	<b>17 - 20</b>
6	With reference to the minutes of the Traffic Advisory Group held on 26th March, 2019	<b>21 - 32</b>
7	With reference to a Naming and Numbering proposal for a development at a site located at 517-533 North Circular Road, Dublin 7	<b>33 - 36</b>
8	With reference to a proposal for the Extinguishment of the Public Right of Way over a section of Grenville Lane that forms part of Grenville Lane, off Gardiner Place, Dublin 1	<b>37 - 40</b>
9	With reference to a proposal for the Extinguishment of the Public Right of Way over Wellington Place North, Dublin 7	<b>41 - 44</b>
10	With reference to the Central Area Public Domain Office	<b>45 - 50</b>
11	With reference Housing Matters in the North West and North East Inner City	<b>51 - 60</b>
12	With reference to the NEIC Programme Office	<b>61 - 72</b>
13	With reference to the Central Area Sports Report	<b>73 - 82</b>





**MINUTES OF THE CENTRAL AREA COMMITTEE MEETING**

**HELD ON TUESDAY 12 MARCH 2019**

- 1 **With reference to the minutes of the Central Area Committee held on 12th March, 2019**  
  
ORDER: Agreed.
- 2 **With reference to questions to the Area Manager**  
  
ORDER: Noted.
- 3 **With reference to a presentation - SHD proposal at 26, Parnell Street Dublin 1, and including frontage to Temple Lane North at 4, 4A & 4B Temple Lane North (formerly known as premises to rear of 13 Gardiner Street).**  
  
ORDER: Presentation noted.
- 4 **With reference to presentation - update on the Central Area Greening Strategy**  
  
ORDER: Update noted.
- 5 **With reference to the proposed grant of a further licence of the 1st Floor of the premises at No. 22 Buckingham Street Lower, Dublin 1 to Professor Joe Barry and Maureen O'Sullivan (on behalf of The North Inner City Drugs Task Force CLG - NICDTF)**  
  
ORDER: Agreed. Recommend to City Council.
- 6 **With reference to the proposed grant of a further licence of Unit 7, Liberty Corner, James Joyce Street, Dublin 1 to the Wexford Centre Project CLG (Company Limited by Guarantee)**  
  
ORDER: Agreed. Recommend to City Council.
- 7 **With reference to the proposed disposal of the fee simple in a property at 38-39 Bolton Street, Dublin 1 to the Arlington Novas Ireland Company Limited By Guarantee.**  
  
ORDER: Agreed. Recommend to City Council pending further information.
- 8 **With reference to the minutes of the Traffic Advisory Group held on 26th**

**February, 2019**

ORDER: Reports noted.

- 9 **With reference to a proposal to initiate the procedure for the extinguishment of the public right of way over part of the footpath on Railway Street, Dublin 1.**

ORDER: Agreed to initiate the procedure.

- 10 **With reference to a Naming and Numbering proposal for a development at the site known as 40-41 Stoneybatter, Dublin 7**

ORDER: Agreed.

- 11 **With reference to the Public Domain Unit**

ORDER; Report noted.

- 12 **With reference to Housing Matters in the North West and North East Inner City**

ORDER; Report noted.

- 13 **With reference to the NEIC Programme Office**

ORDER; Report noted.

- 14 **With reference to the Central Area Sports Programme**

ORDER; Report noted.

- 15 **With reference to Motions to the Area Manager**

The following emergency motions were tabled;

**Emergency Motion in the names of Councillors Ray McAdam, Gaye Fagan & Christy Burke.**

That this Committee, following on from the recent JPC Policing Matters Public Meeting in East Wall, agrees to formally request Helen Smirnova and the Traffic Engineers involved with the Neighbourhood Traffic Scheme project meet with representative group of residents from East Wall to discuss the ongoing traffic management issues in East Wall. Traffic and Parking issues dominated this policing meeting which highlighted the severity of the situation and of the need for Dublin City Council to act in preparing for a Traffic Management Plan for East Wall.

**ORDER: Agreed.**

**Emergency Motion in the name of Lord Mayor Councillor Nial Ring, Councillor Gaye Fagan, Councillor Ciaran Cuffe, Councillor Ray McAdam, Councillor Christy Burke, Councillor Janice Boylan, Councillor Gary Gannon and Councillor Eilis Ryan.**

*That this Committee requests that the following planning conditions apply to Case reference: PL29N.302919, Retention of the "Former Bakery" (a protected structure), demolition of remaining buildings and construction of 257 no. student accommodation bed spaces and associated site works.*

“The fourth floor of Block E shall be omitted. Reason: to improve the amount of sunlight and sunshine to adjacent residents on the opposite side of Temple Lane North in Father Scully House and Temple House, and reduce over-looking.”

“The bin stores shall be placed on the south side of Block E with no ventilation to Temple Lane North. Reason: to reduce noise and odour to adjacent residents in Temple House.”

“The ESB Station shall be placed in the interior of the development without access or openings to Temple Lane North. Reason: to reduce the potential for low-level hum and noise pollution for the adjacent residents.”

“The facade to Block E facing Temple House and father Scully House shall be in traditional red bricks rather than coloured fibre-cement panels. Reason: to provide a decent quality finish that has been proven to last the test of time.”

“That a Student Management Plan spell out in detail what mechanisms will be available to nearby residents in the case of difficulties arising with the proposed development and include a 24h contact number for the management team. Reason: To allow nearby residents raise concerns as they arise.”

“That a construction phase traffic plan shall be submitted for approval by the Planning Authority with emphasis on protecting vulnerable road users including children and older people from construction traffic. All existing structures shall be examined for the presence of asbestos or other toxic substances, and if detected all appropriate Health and Safety precautions shall be observed. Reason: to protect the amenity of nearby residents”

“That the levels of construction traffic using Temple Lane North using the construction phase shall be kept to a minimum. Reason: to protect the amenity of nearby residents”

That this Area Committee is also of the view that the application before An Bord Pleanála for 124-126 Parnell Street is totally flawed due to the fact that the applicant appears to presume that only the Edwardian front building facing Parnell Street is protected when in fact the Record of Protected Structures simply states - “6421 Parnell Street, Dublin 1 - Former Bakery”.

**ORDER: Agreed.**

### **Motions**

#### **Motion in the name of Lord Mayor Nial Ring**

That the Central Area Committee agrees to immediately carry out a survey of the Tolka River Wall at East Wall Road and report on its condition, as local residents are fearful that it has deteriorated to the extent that it could collapse.

**ORDER: Report to Councillor.**

#### **Motion in the name of Lord Mayor Nial Ring**

That the Central Area Committee agrees that the Area Manager should contact the new owners of 422 North Circular Road to discuss the possibility of the room in the house where Sean O’Casey lived and wrote his great trilogy *The Shadow of a Gunman*, *Juno and the Paycock*, and *The Plough and the Stars*, be preserved as I understand that it has been preserved to date.

**ORDER: Report to Councillor.**

#### **Motion in the names of Lord Mayor Nial Ring and Cllr Christy Burke**

That the Central Area Committee agrees to request that Dublin City Council and An Garda Siochana review requirements for Temporary Taxi Stands at all major public events and gatherings as provided for in the Taxi Stand Bye Laws 2014, and immediately provide the necessary Temporary Stands at the 3 Arena and Croke Park.

**ORDER: Report to Councillors.**

**Motion in the name of Councillor Ciaran Cuffe**

That the Central Area Committee agrees to work with the City Arts Office to render the curved wall on the east side of Wolfe Tone Street under the City Council housing complex, provide a mural and plant a tree and creepers in this overlooked and unloved space.

**ORDER: Report to Councillor.**

**Motion in the name of Councillor Ciaran Cuffe**

That the Central Area Committee encourages commercial premises to use wheelie bins rather than bags for their waste as bags can give rise to greasy footpaths and seagull attacks.

**ORDER: Report to Councillor.**

**Motion in the name of Councillor Ciaran Cuffe**

That the Central Area Committee requests that the Area Manager re-instates the online cleaning schedule that was formerly in place for the north inner city.

**ORDER: Report to Councillor.**

**Councillor Gaye Fagan**  
**Chairperson**  
**Tuesday 12 March 2019**

**Attendance:**

**Members:**  
Gaye Fagan (Chairperson)

**Members:**

**Members:**

Janice Boylan  
Gary Gannon  
Eilis Ryan

Christy Burke  
Ray McAdam

Ciaran Cuffe  
Lord Mayor Nial Ring

**Officers**

**Apologies:**

**Non-Members:**





**Questions to the Area Manager**  
**Central Area Committee April 2019**

**Q1 Councillor Christy Burke**

To ask the Area Manager when the empty units will be in stock at (details supplied)

**Q2 Councillor Christy Burke**

To ask the Area Manager if Dublin City Council would request the owners of the vacant site on (details supplied) to clear the site as it is being used for illegal dumping.

**Q3 Councillor Christy Burke**

To ask the Area Manager that all shores on (details supplied) be cleaned out.

**Q4 Councillor Christy Burke**

To ask the Area Manager if Dublin City Council would replace the (details supplied) as the noise it makes when traffic drives over it can cause annoyance to residents late at night.

**Q5 Councillor Christy Burke**

To ask the Area Manager if Dublin City Council would clear the sewage issue at (details supplied).

**Q6 Councillor Christy Burke**

To ask the Area Manager if a hand rail can be fitted in the unit at (details supplied).

**Q7 Councillor Christy Burke**

To ask the Area Manager to inspect the illegal parking at (details supplied) as cars park in the lane at the loading bay and can cause problems for traffic going into the area.

**Q8 Councillor Christy Burke**

To ask the Area Manager to clean the road at (details supplied) as residents say the road is in a poor state.

**Q9 Councillor Christy Burke**

To ask the Area Manager to inspect the old windows at (details supplied)

**Q10 Councillor Christy Burke**

To ask the Area Manager that the 50 kph speed sign on the pole in (details supplied) be removed and that a yellow box be placed on entry to (details supplied) as soon as possible.

**Q11 Councillor Ciaran Cuffe**

To ask the Area Manager if he can clarify that a full range of (details supplied) once the Ballymun Super-depot is opened.

**Q12 Councillor Ciaran Cuffe**

To ask the Area Manager to clarify times at which the (details supplied) is open to the general public and ask whether he could increase this to cater for public demand.

**Q13 Councillor Ciaran Cuffe**

To ask the Area Manager to use his efforts to persuade Environment and Traffic to (details supplied)

**Q14 Councillor Ciaran Cuffe**

To ask the Area Manager to instruct our Waste Management Staff to work with the Eastern Midlands Waste Management Region Office to insist that waste management collectors offer different sized waste bins from caddie-style bins up through several sizes that work in different situations for the collection of domestic waste.

**Q15 Councillor Ciaran Cuffe**

To ask the Area Manager to remove or relocate the (details supplied) as it presents difficulty to the partially sighted.

**Q16 Councillor Ciaran Cuffe**

To ask the Area Manager to provide a (details supplied)

**Q17 Councillor Ciaran Cuffe**

To ask the Area Manager to place a sign or place a planter on (details supplied) between the electricity boxes, to deter dumping

**Q18 Councillor Ciaran Cuffe**

To ask the Area Manager to report on how many (details supplied) have received planning permission for use as short-stay accommodation.

**Q19 Councillor Ciaran Cuffe**

To ask the Chief Executive to provide an update on the current status of the (Details Attached) regeneration project; including a summary of the planning permission granted, a breakdown of the number of units to be built, the size of each unit with bedroom total; the current position with regards to the legal challenge and an opinion on the possible success or otherwise of the legal challenge; and if he will make a statement on the matter?

**Q20 Councillor Ray McAdam**

To ask the Chief Executive what consideration he has given to the possibility of an Affordable Housing Scheme being developed on the (Details Attached) site; the economic reasoning behind the possible relocation of the Fire Station nearby to an alternative location; and if he will make a statement on the matter?

**Q21 Councillor Ray McAdam**

To ask the Chief Executive what consideration has been given to the removal of Pay & Display parking on (Details Attached) given that its introduction has been a contributing factor to the substantial increase in parking at will across East Wall; and if he will make a statement on the matter?

**Q22 Councillor Ray McAdam**

To ask the Chief Executive to provide a report on when refurbished units in (Details Attached) will be allocated and to indicate how many units have been shown to applicants on the housing waiting list to date; and if he will make a statement on the matter?

**Q23 Councillor Ray McAdam**

To ask the Chief Executive to provide a report on the steps being taken to implement the Details Supplied; an indicative timeline for the delivery of the five measures for auctioning this year as outlined at the March meeting of the Central Area Committee and to indicate what interaction will there be between the Details supplied and the Public Realm Strategy that is being prepared for the North-East Inner City and that the Manager provide me with an outline of the key aspects and objectives of that draft Public Realm strategy; and if he will make a statement on the matter?

**Q24 Councillor Ray McAdam**

To ask the Chief Executive to examine what public realm improvements can be undertaken along Seville Place at (Details Attached) where Illegal dumping is rampant and the footpath is always in a dirty condition; and if he will make a statement on the matter?

**Q25 Councillor Ray McAdam**

To ask the Chief Executive to provide an update on the work undertaken to date by the Multi-purpose group involving (Details Attached) to inspect, examine and improve the standard of living in privately rented accommodation within the North-East Inner City; and if he will make a statement on the matter?

**Q26 Councillor Ray McAdam**

To ask the Chief Executive whether (Details Attached) could be added to the Register of Derelict Sites; and if he will make a statement on the matter?

**Q27 Councillor Ray McAdam**

To ask the Chief Executive to provide a written report on the meeting that took place with the North West Area Housing Office and residents from (Details Attached) on Monday, March 25th last; the action steps agreed; the timeline for their delivery; and if he will make a statement on the matter?

**Q28 Councillor Ray McAdam**

To ask the Chief Executive to arrange for the tree stump outside (Details Attached) to be removed and to facilitate the replacing of two dead trees on the opposite side of the street; and if he will make a statement on the matter?

**Q29 Councillor Ray McAdam**

To ask the Chief Executive why Dublin City Council will not remove the tree located directly opposite (details supplied) given that it is blocking virtually any natural light into the home of the residents in (details supplied) and if he will make a statement on the matter.

**Q30 Councillor Ciaran Cuffe**

To ask the Chief Executive to erect Sheffield bicycle stands as a matter of urgency outside (details supplied).



To the Chairperson and Members of  
The Central Area Committee

---

**With further reference to the proposed grant of a licence of a portion of the Waste Management Section's Depot at Aldborough Parade and six Railway Arches adjoining the Depot to Sunflower Recycling Limited, Shamrock Terrace, Five Lamps, North Strand, Dublin 1.**

---

Sunflower Recycling Limited is a community based project which has a social, employment and training function as well as carrying out the recycling of glass, paper and cans.

Order of the Principal Officer D17 dated 19<sup>th</sup> April 2000 approved terms and conditions for the grant of a lease from 1<sup>st</sup> April 2000 to 31<sup>st</sup> December 2002 of a portion of the Aldborough Parade Waste Management Depot as outlined red on Map Index number SM-2014-0628 to Sunflower Recycling Limited. Order of the Executive Manager D13 dated 11<sup>th</sup> November 2003 approved the grant of a further lease which expired on 30<sup>th</sup> June 2006.

A further lease was proposed at that time but it was not possible to complete the legal process when it came to light that a lease held by Dublin City Council from CIE in respect of a portion of the site occupied by Sunflower Recycling Limited expired on 31<sup>st</sup> July 2006.

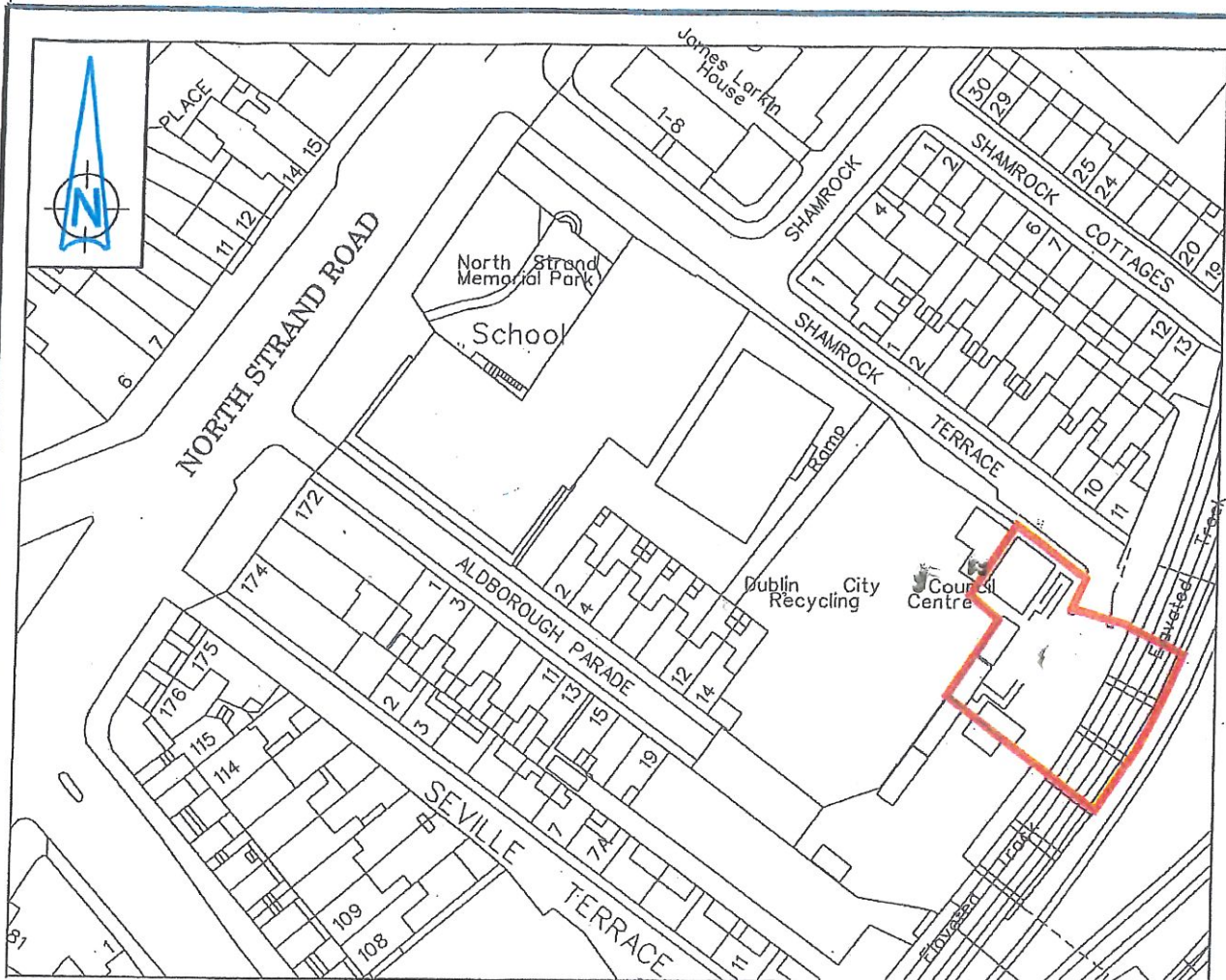
Following a protracted process CIE granted Dublin City Council a ten-year lease dated 3<sup>rd</sup> June 2015 commencing on 1<sup>st</sup> April 2013 in respect of the subject plot. The grant of this lease enabled Dublin City Council grant to Sunflower Recycling Limited a two year licence from 1<sup>st</sup> January 2017 to the 31<sup>st</sup> December 2018 at a licence fee of €15,000 (fifteen thousand euros) abated to €500 (five hundred euros). Managers Order D335 dated 14<sup>th</sup> September 2017 refers.

It is now proposed to grant a further two-year licence in respect of the portion of the Waste Management Section's Depot at Aldborough Parade as outlined red on the attached map index number SM-2014-0628 subject to the following terms and conditions:

1. The licence shall be for a period of two years commencing on the 1<sup>st</sup> January 2019 and terminating on the 31<sup>st</sup> December 2020.
2. The licensed area comprises three arches and an ancillary site with an approximate area of 812 sq. metres as shown outlined in red on the attached map index number SM-2014-0628.
3. The licensed area includes the internal surface, internal floors, shutters and / or doors and the airspace of the interior of the railway arches only.
4. The licence fee shall be €17,000 (seventeen thousand euro) per annum plus VAT, exclusive of all outgoings.

5. The licence fee shall be abated to €567 (five hundred & sixty-seven euro) plus VAT, provided that the property is used as a recycling facility. If the property ceases to be used for that purpose the licence fee shall revert to the consideration of €17,000 (seventeen thousand euro).
6. That the licence fee outlined at No 5 is payable from the 1<sup>st</sup> January 2019.
7. The licence fee shall be payable quarterly in advance by direct debit mandate.
8. The licensee shall be liable for all taxes, charges and outgoings including water and electricity relating to the premises, except for rates, which will continue to be paid by the City Council.
9. The subject area is to be used as a Recycling Centre only.
10. The licensee will be required to sign a deed of renunciation.
11. The licensee shall be required to provide audited accounts to the Council each year.
12. The licensee shall be responsible for fully insuring the premises and shall indemnify Dublin City Council against any and all claims arising from its use of the premises. The licensee shall take out and produce to Dublin City Council Public Liability Insurance in the sum of €6,500,000 (six million, five hundred thousand euro) and Employer Liability Insurance in the sum of €13,000,000 (thirteen million euro) for any incident with a recognized insurance company with offices in the state and the policy shall indemnify the Council against all liability as owner of the property.
13. The licence shall be terminated by either party giving one month's notice.
14. The licensee shall keep the premises in good condition and repair during the term of the licence.
15. The licence may be extended for a further period, at the discretion of the Council. Any future licence agreement and licence fee will be subject to the Council's future requirements for the site and a review of the audited accounts.
16. Each party shall be responsible for their own fees in this matter.

**Paul Clegg**  
**Executive Manager**



**Aldborough Parade, 3 Arches, North Strand  
Dublin City Council to Sunflower Recycling Limited.**

**License**

Notes:

1. Area to be licensed delineated red shown thus.....
2. Area to be licensed includes the internal surface, internal floors, shutters and/or doors and the airspace of the interior of the railway arches only.
3. Total area to be licensed 812m<sup>2</sup>



Comhairle Cathrach  
Bhailé Atha Cliath  
**Dublin City Council**

**An Roinn Comhshaoil agus Iompair  
Rannán Suirbhéireachta agus Léarscáilthe  
Environment and Transportation Department  
Survey and Mapping Division**

**O.S REF**  
319821 & 326401

**SCALE**  
1:1000

**DATE** 05-11-2014

**SURVEYED /  
PRODUCED BY**

**REVISIONS:**  
change to "license" -  
R.O 29-06-2017

**MVictory**

INDEX No | FOLDER No | CODE | DWG No | REV

**FILE NO** SM-2014-0628-0204-C3-001-B.dgn

THIS MAP IS CERTIFIED TO BE COMPUTER GENERATED BY  
DUBLIN CITY COUNCIL FROM ORDNANCE SURVEY DIGITAL MAPBASE  
SURVEY, MAPPING AND RELATED RESEARCH APPROVED

**INDEX No.**

**MICHAEL PHILLIPS  
CITY ENGINEER**

**APPROVED** \_\_\_\_\_  
**THOMAS CURRAN**  
ACTING MANAGER LAND SURVEYING & MAPPING  
DUBLIN CITY COUNCIL

**SM-2014-0628**







Comhairle Cathrach  
Bhaile Átha Cliath  
Dublin City Council

Development Department,  
Civic Offices.

12<sup>th</sup> March 2019

**To the Chairperson and Members of  
the Central Area Committee**

---

**With reference to the proposed granting of a three-year Sublease in Unit 3, Killarney Court, Buckingham Street Upper, Dublin 1.**

---

The property known as Unit 3 Killarney Court, Dublin 1 is held by Dublin City Council under an Indenture of Lease from Clúid Housing Association for a term of 999 years from 1<sup>st</sup> January 2003.

By way of Agreement dated 17<sup>th</sup> August 2017 the property which is more particularly delineated on Map Index No. SM2010-0464, was let by Dublin City Council to the Inter-Agency Drugs Project Limited (on behalf of the Community Policing Forum) for a term of 3 years from the 1<sup>st</sup> January 2016.

This letting expired on 31<sup>st</sup> December 2018 and it is proposed to grant a further letting of Unit 3, Killarney Court, Buckingham Street Upper, Dublin 1 to the Inter-Agency Drugs Project Designated Activity Company Limited (on behalf of the Community Policing Forum), subject to the following terms and conditions.

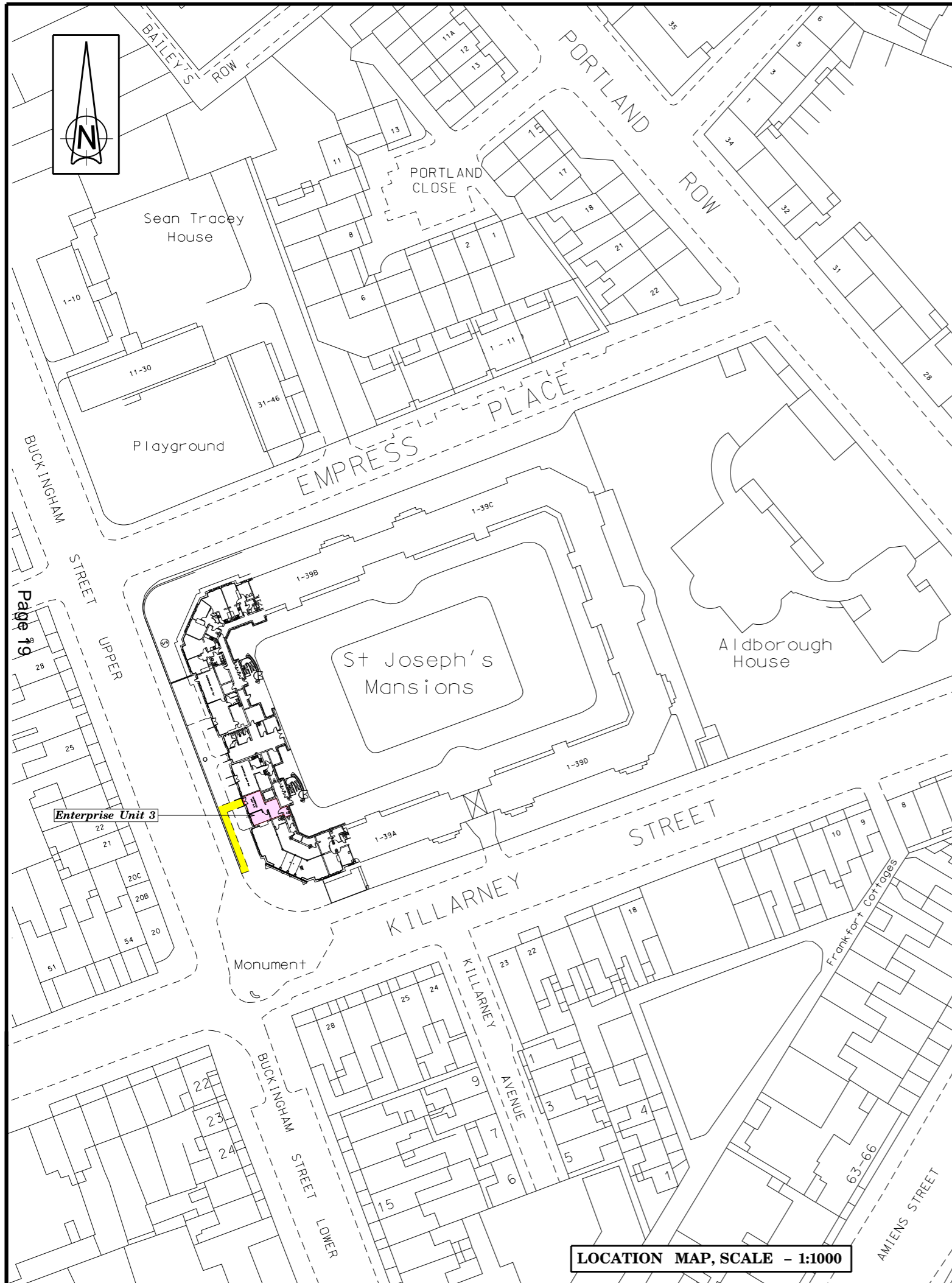
1. That the letting shall be for a period of 3-years with a commencement date of the 1<sup>st</sup> January 2019.
2. That the letting shall be on a full repairing and insuring basis at a rent of €8,000 (eight thousand euro) per annum abated to €4,800 for the first year and €5,500 per annum thereafter exclusive of all outgoings.
3. That the rent shall be payable quarterly in advance by direct debit mandate.
4. That the tenant shall be required to sign a Deed of Renunciation whereby any entitlement to a new tenancy which may be acquired under the provisions of landlord and tenant legislation is renounced.
5. That the tenant shall be responsible for utilities and all charges applicable to the unit including taxes, service charges etc.
6. That the tenant shall not assign or sublet the premises.
7. That the tenant shall be responsible for fully insuring the premises and that the insurance policy shall be to the satisfaction of the Council.
8. That the tenant shall keep the premises in good condition and repair during the term of the letting.

9. On termination of the letting, the tenant shall at its own expense remove all materials not belonging to the Council and shall leave the property clean and cleared to the satisfaction of the Council.

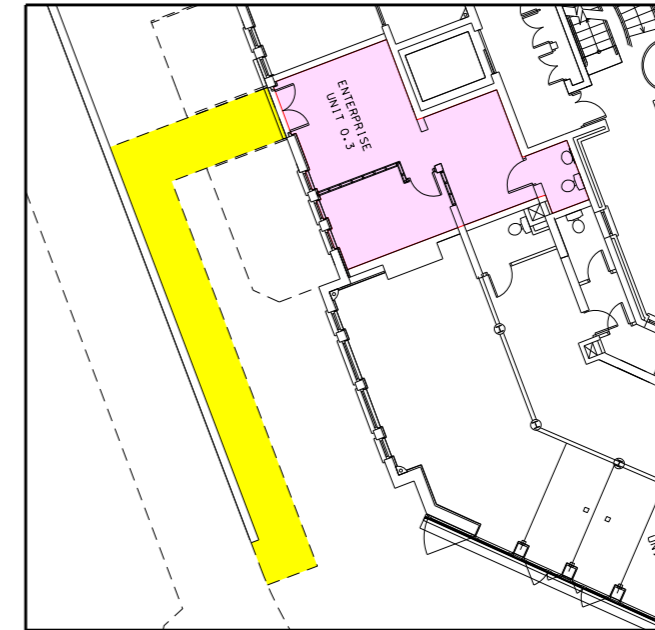
Paul Clegg

---

**Executive Manager**



NOTE: Columns, Vents etc. outlined in red are excluded from disposal



**ENTERPRISE UNIT 3  
(Ground Floor)**  
AREA = 40.4 sq m  
Scale: 1-250

**ENTERPRISE UNIT 3  
KILLARNEY COURT, BUCKINGHAM STREET UPPER**

**DUBLIN CITY COUNCIL TO INTER-AGENCY DRUGS  
PROJECT DESIGNATED ACTIVITY CO LTD  
(ON BEHALF OF THE COMMUNITY POLICING FORUM)**

**GRANT OF SUB-LEASE**

Right of Way over paved area shown coloured yellow

**DUBLIN CITY COUNCIL**

*Comhairle Cathrach Bhaile Átha Cliath*

**ENGINEERING DEPARTMENT**

*An Roinn Innealtóireachta*

**SURVEY AND MAPPING SECTION**

*An Rannóg Suirbhéireachta & Léarscáilithe*



**J. FLANNAGAN**  
CITY ENGINEER

Date	By	Revisions :
09.08.10	TJC	AMENDMENT OF LEASE DESCRIPTION
03.05.13	TJC	AMENDMENT TO COMMENCEMENT DATE
21.03.19	TJC	AMENDMENT TO LEASE DESCRIPTION

**SCALE** INDEX No.  
1:1000  
&  
1:250  
**SM2010-0464**  
CODE C3

SURVEYED/  
MADE BY  
ST

DATE  
08-11-2005

O.S.REF. 3198\_21 E316589.000m N235247.000m

**LOCATION MAP, SCALE - 1:1000**

If OSi data included : © Ordnance Survey Ireland. All rights reserved. Licence Number 2005 /07/CCMA/Dublin City Council





# Central Area - TAG Meeting Minutes for Noting

(Area Committee Date: 09/04/2019)

Item	Enquiry	SP Ref	Topic	Road	Post	Request Description	Tag Result	Tag Comments	Request By	Received	Sec
1	7002609		Disab Park Bay General	CHURCH AVENUE (C)	Dublin 7	Close to The Bar Council of Ireland.	Recommended	It is recommended to install a Disabled Bay on Bow Street near the Jameson Distillery to facilitate disabled parking. This location is the most suitable location due to the lack of parking spaces on Church Street. It is not recommended to install a Disabled Bay on Church Avenue West for the following reason(s): During a number of site visits to the area, it was observed that less than 50% of Pay & Display And Permit parking spaces were occupied during normal working hours. Holders of Disabled Parking Permits can park in these Pay & Display And Permit parking spaces free of charge and can stay there for an unlimited time. Therefore, it is not recommended to install a Disabled Bay as the warrant has not been met and the removal of Residential Permit parking would cause a significant inconvenience to residents of the area.	Member of the Public	01/05/2018	0
2	7003484		P&D/Permit Park (Change Hours)	GRANGEGORMAN LOWER (C)	Dublin 7	Change to 24hr parking, Mon-Sun, with a 2 hour limit.	Not Recommended	Not Recommended: Pay and Display 3 hour limit applies to Pay and Display and Permit Parking Schemes.	Member of the Public	21/06/2018	0
3	7003859		P&D/Permit Parking (Rescind)	RATHDOWN ROAD (C)	Dublin 7	Remove parking bay at 26A Rathdown Rd, and replace with DYLS, to increase visibility exiting from laneway. The laneway adjacent 26 Rathdown Road.	Recommended	It is recommended to remove the Pay & Display parking space outside 26A 'Saint Anne's Mews' Rathdown Road as it is obstructing visibility and is within 5 meters of a corner where it is illegal to park. Parking restrictions such as the placing of double yellow lines are not recommended where restrictions are already covered under the law as this would lead to a proliferation of signage and additional expense due to maintenance, etc. Under the Road Traffic Act it is illegal to park within 5m of a corner. Illegal parking should be reported to Dublin Street Parking Services Ph. 01 6022500 or to the Gardaí as they occur.	Member of the Public	18/07/2018	0
4	7004459		P&D/Permit Parking	BLACKHALL STREET (C)	Dublin 7	MAP REQUIRED FROM ENGINEER. Residential parking requested.	Awaiting Survey	Recommended subject to ballot of residents..	Member of the Public	23/08/2018	0
5	7005467		Speed Ramps	NORTH GREAT CLARENCE STREET (C)	Dublin 1	Road is being used as a rat runm residents concerned.	Not Recommended	A preliminary site assessment has not indicated the presence of excessive speeding on this road. Therefore, ramps are not recommended at this location.	Member of the Public	16/10/2018	0
6	7006815		No U Turn	PARNELL STREET (C)	Dublin 1	At the junction of Parnell Street/ Kings Inns Street for eastbound traffic	Recommended	It is recommended to install a No U Turn sign on Parnell Street at the Parnell Street / King's Inn Street junction to prevent vehicles travelling on the eastbound lane on Parnell Street from making a U-Turn onto the westbound lane on Parnell Street	Internal	11/01/2019	0
7	7007123		Loading Bay	MONTPELIER HILL (C)	Dublin 7	Rescind disc parking & reinstate loading bay at this location.	Recommended	Rescind P&D/Permit Parking on southern side of carriageway from western boundary of property No. 26A extending westwards for 12 metres. Install loading Bay on southern side of carriageway from western boundary of property No. 26A extending westwards for 12 metres.	Councillor	29/01/2019	0



## Central Area - TAG Meeting Minutes for Noting

(Area Committee Date: 09/04/2019)

Item	Enquiry	SP Ref	Topic	Road	Post	Request Description	Tag Result	Tag Comments	Request By	Received	Sec
8	7007180		Double Yellow Lines (Extend)	KIRWAN STREET COTTAGES (C)	Dublin 7	The resident has asked that the yellow lines be continued from this area in Kirwan Street Cottages out onto Kirwan Street as per the other laneway further east	Not Recommended	It is not recommended to install Double Yellow Lines at these locations for the following reason(s): Parking restrictions such as the placing of double yellow lines are not recommended where restrictions are already covered under the law as this would lead to a proliferation of signage and additional expense due to maintenance, etc. Under the Road Traffic Act it is illegal to park within 5m of a corner and in a manner that obstructs the flow of traffic. Illegal parking should be reported to Dublin Street Parking Services Ph. 01 6022500 or to the Gardaí as they occur.	Member of the Public	31/01/2019	0
9	7007214		Bus Stop Marking	EAST ROAD (C)	Dublin 3	Bus cage for this location.	Recommended	It is recommended to install a Bus Cage on Church Road near the Church Road / East Road junction to indicate the area within which vehicles other than buses may not stop or park.	Member of the Public	04/02/2019	0
10	7007912		Disab Park Bay Residential	VIKING PLACE (C)	Dublin 7	outside No. 13.	Recommended	It is recommended to install a Disabled Bay outside house no. 12 Viking Place.	Member of the Public	13/03/2019	0
11	90046544	SP_34224	Loading Bay	RUSSELL STREET (C)	Dublin 1	outside Plumb Merchants Ltd., No.10b, 40, Russell Street.	Recommended	It is recommended to change the Loading Bay hours of operation to to reflect the hours of the clearway.	Member of the Public	11/10/2016	0
12	90049014	SP_37885	Pedestrian Crossing	GRANGEGORMAN LOWER (C)	Dublin 7	at entrance to Grangegorman campus.	Recommended	DCC are working closely with the Grangegorman Development Agency (GDA) to finalise the locations for pedestrian crossings. Ongoing traffic calming measures are also being implemented in coordination with the GDA .	Member of the Public	08/05/2017	0
13	7006987		Disab Park Bay General	PARKGATE STREET (NW/C)	Dublin 8		Not Recommended	During a number of site visits to the area, it was observed that less than 50% of Pay & Display And Permit parking spaces were occupied during normal working hours. Holders of Disabled Parking Permits can park in these Pay & Display And Permit parking spaces free of charge and can stay there for an unlimited time. Therefore, it is not recommended to install a Disabled Bay as the warrant has not been met and the removal of Residential Permit parking would cause a significant inconvenience to residents of the area.	Member of the Public	21/01/2019	0

**Traffic Service Requests,  
Status Report at 15/03/2019  
Central Area Committee Meeting 09/04/2019**

**Traffic Advisory Group (TAG) Service Request Statistics**

No. TAG Requests received since previous report	11
Total TAG Requests currently open on Confirm	172

**Breakdown of TAG Requests currently open on Confirm**

Stage 1	5
Stage 2	106
Stage 3	2
Stage 4	24
Stage 5	35

**General traffic service requests not requiring Statutory Orders.**

Total Non Tag requests received since previous report	11
Total Non Tag requests currently open on Confirm.	127

**Traffic Advisory Group Status Reports**

Explanation of Stages:

- Stage 1 - Set up file, Assignment to Engineer, etc
- Stage 2 - Assessment, Site surveys, review statutory orders, etc
- Stage 3 - Consultations, with Garda, Dublin Bus, Luas, NTA, Local residents / businesses, etc
- Stage 4 - Decision, TAG group, statutory orders, etc
- Stage 5 - Implementation, signs, lines, construction, signal changes, certifications, etc

Item	Enquiry	SP Ref	Site	Subject	Description	Logged	Status
1	7004831		NORTH WALL QUAY (C)	Electric Car Bay	relocation of the existing disabled parking bay on Northwall Quay and replaced with EV charging only bay	11/09/2018	0
2	7004558		GRANBY PLACE (C)	TAG General Engineer Query	Query re: how long have speed ramps been in place, and whether there has ever been a one-way system at this location.	28/08/2018	1
3	7004946		CLONLIFFE ROAD (C)	P&D/Permit Parking	petition attached	19/09/2018	1
4	7007610		DUBLIN CITY	TAG General Engineer Query	Request for list of all residential disabled parking bays.	25/02/2019	1
5	7007672		PORTLAND ROW (C)	Yellow Box	on the road	27/02/2019	1
6	90045181	SP_18475	COMMONS STREET (C)	P&D/Permit Parking (Rescind)	on Commons Street.	03/06/2015	2
7	90045496	SP_20841	CHURCH ROAD (C)	Bus Stop Marking	No bus stop road markings at two locations on this road.	16/10/2015	2
8	90046436	SP_33668	FOLEY STREET (C)	Disab Park Bay General	request for two disabled parking bays	08/09/2016	2
9	90047878	SP_36735	MOUNTJOY SQUARE NORTH (C)	Pedestrian Crossing	at the junction of Mountjoy Square North and Gardiner Street Upper.	28/02/2017	2
10	90047921	SP_36779	MORNING STAR AVENUE (C)	No Parking	request DYLS be extended to align with solid white line.	02/03/2017	2
11	90048038	SP_36897	AMIENS STREET (C)	Bus Lane (Change of hours)	Extend outbound operational hours from 16:00 - 19:00 to 14:00 - 19:00.	09/03/2017	2
12	90048125	SP_36984	NEW WAPPING STREET (C)	No Right Turn (Except Buses)	between 7-10am, southbound on New Wapping Street onto North Wall Quay.	13/03/2017	2
13	90048126	SP_36985	NORTH WALL QUAY (C)	Bus Lane	Extension of inbound bus lane on North Wall Quay to the junction of North Wall Quay/New Wapping Street.	13/03/2017	2
14	90048322	SP_37185	RAILWAY STREET (C)	Double Yellow Lines	on the street	24/03/2017	2
15	90048432	SP_37295	NORTH WALL QUAY (C)	Cycle Track	To review the cycle lanes.	03/04/2017	2
16	90048434	SP_37297	CASTLEFORBES ROAD (C)	Coach Parking (Rescind)	requests replacement of bus parking bay near above junction with dyls	03/04/2017	2
17	90048481	SP_37344	MERCHANTS ROAD (C)	Speed Ramps	Request for additional ramps at this location.	04/04/2017	2
18	90048754	SP_37622	FOLEY STREET (C)	Loading Bay (Rescind)	and replacement with pay and display parking outside Ulysees House and relocation of the loading bay further east in the direction of Amiens Street.	24/04/2017	2
19	90048867	SP_37736	ROYAL CANAL BANK (NW/C)	TAG General Engineer Query	Request for signage to highlight where one way system ends and the presence of contra flow cycle lane	27/04/2017	2
20	90048893	SP_37762	MABEL STREET (C)	Double Yellow Lines	Request for DYLS or to reduce the stop marking on Mabel Street at the junction of Elizabeth Street.	02/05/2017	2
21	90048934	SP_37804	CASTLEFORBES ROAD (C)	P&D/Permit Parking	designate Pay and Display Parking to Pay and Display and Permit Parking.	04/05/2017	2



Item	Enquiry	SP Ref	Site	Subject	Description	Logged	Status
22	90049014	SP_37885	GRANGEGORMAN LOWER (C)	Pedestrian Crossing	at entrance to Grangegorman campus.	08/05/2017	2
23	90049217	SP_38090	STORE STREET (C)	Bus Stop Marking (Rescind)	Request to move bus cage marking outside Bus Aras as it is too close to the taxi rank making it difficult for taxis to exit when buses are parked here.	18/05/2017	2
24	90049387	SP_38263	ANNE STREET NORTH (C)	P&D/Permit Park (Change Hours)	Change back to original hours, Monday-Friday	24/05/2017	2
25	90049519	SP_38395	CLONLIFFE ROAD (C)	Traffic Calming	Traffic calming for Clonliffe Road.	30/05/2017	2
26	90049682	SP_38559	CLONLIFFE ROAD (C)	Traffic Calming	request for traffic calming measures Clonliffe Rd	07/06/2017	2
27	90050344	SP_39239	SHERIFF STREET LOWER (C)	Cycle Track	request for cycle lane	19/07/2017	2
28	90050702	SP_39600	CHURCH STREET (C)	Right Turn Filter Light	Review Filter Lights at the junction of Church Street and North King Street.	09/08/2017	2
29	90050703	SP_39601	BERESFORD STREET (C)	No Right Turn	From Beresford onto North King St	09/08/2017	2
30	90050770	SP_39668	TEMPLE STREET WEST (C)	3.5 Tonne Limit	following incidents with bin trucks	11/08/2017	2
31	90051219	SP_40121	NORTH LOTTS (C)	No Parking	on the road	06/09/2017	2
32	90051274	SP_40176	CHURCH AVENUE (SE)	Pedestrian Crossing	at the junction of Church Avenue and Rathmines Road Upper.	08/09/2017	2
33	90051324	SP_40227	BENBURB STREET (C)	Double Yellow Lines	on the corner across from Wuff Restaurant at junction of Blackhall Place.	12/09/2017	2
34	90051441	SP_40349	GRANGEGORMAN LOWER (C)	School Warden Crossing Box	2 boxes on Grangegorman Lower at Kirwan St and Stanhope St junctions.	19/09/2017	2
35	90051534	SP_40443	DRUMCONDRA ROAD LOWER (NW/C)	Cycle Track	inbound towards city centre. Drumcondra Rd towards Dorset Street	25/09/2017	2
36	90051544	SP_40453	CUSTOM HOUSE QUAY (C)	Bus Lane	heading eastbound onto North Wall Quay.	26/09/2017	2
37	90051617	SP_40527	ANNESLEY PLACE (C)	Pedestrian Crossing	at the junction of Poplar Row.	29/09/2017	2
38	90051732	SP_40646	MANOR PLACE (C)	Speed Ramps	along the street to replace existing speed cushions.	05/10/2017	2
39	7000211		SHERIFF STREET UPPER (C)	Double Yellow Lines	and rescindment of Pay and Display Parking on Sheriff Street Upper at the new access road to the Northbank apartments.	07/11/2017	2
40	7000242		CASTLEFORBES ROAD (C)	P&D/Permit Park (Change Hours)	for extension of operational hours.	08/11/2017	2
41	7000263		SHERIFF STREET UPPER (C)	P&D/Permit Parking	Request to add permit parking onto this street, currently only Pay & Display	08/11/2017	2
42	7000264		CASTLEFORBES ROAD (C)	P&D/Permit Park (Extend Area)	expand into existing taxi rank as it is not used	08/11/2017	2
43	7000603		DUBLIN CITY	Loading Bay	Extend the loading bay operational hours to include Sunday's in the city centre area.	27/11/2017	2
44	7000619		MEMORIAL ROAD (C)	Cycle Track	Extend cycle lane from Memorial Road to the Gardiner Street junction.	27/11/2017	2

Item	Enquiry	SP Ref	Site	Subject	Description	Logged	Status
45	7000734		MOUNTJOY SQUARE NORTH (C)	Pedestrian Crossing	Request for pedestrian crossing on park side of Jcntr	04/12/2017	2
46	7000887		MOUNTJOY SQUARE NORTH (C)	Pedestrian Crossing	Pedestrian crossing	14/12/2017	2
47	7001016		OXMANTOWN ROAD (C)	Traffic Calming	Traffic calming measures, such as chicanes or carriageway narrowing.	02/01/2018	2
48	7001636		OXMANTOWN ROAD (C)	Traffic Calming	on Oxmantown Road and Arbour Hill.	09/02/2018	2
49	7001833		NORTH WALL AVENUE (C)	P&D/Permit Parking	on the road	26/02/2018	2
50	7001928		GARDINER STREET MIDDLE (C)	Disab Park Bay General	Disabled Parking Bay outside 38 Father Scully House	08/03/2018	2
51	7001978		EDEN QUAY (C)	Bus Stop Marking	To extend the bus stop marking on Eden Quay.	12/03/2018	2
52	7002609		CHURCH AVENUE (C)	Disab Park Bay General	Close to The Bar Council of Ireland.	01/05/2018	2
53	7002974		SHERIFF STREET LOWER (C)	Speed Ramps	on the road	21/05/2018	2
54	7002984		CASTLEFORBES ROAD (C)	TAG General Engineer Query	Road Narrowing to reduce speed. >See also Enq 7002982 for speed ramps/barriers.	21/05/2018	2
55	7003484		GRANGEGORMAN LOWER (C)	P&D/Permit Park (Change Hours)	Change to 24hr parking, Mon-Sun, with a 2 hour limit.	21/06/2018	2
56	7003688		MANOR PLACE (C)	Traffic Calming	for vehicles turning right from Manor Place onto Mt Temple Rd	09/07/2018	2
57	7003859		RATHDOWN ROAD (C)	P&D/Permit Parking (Rescind)	Remove parking bay at 26A Rathdown Rd, and replace with DYLS, to increase visibility exiting from laneway. The laneway adjacent 26 Rathdown Road.	18/07/2018	2
58	7003890		DRUMCONDRA ROAD LOWER (NW/C)	Right Turn Filter Light	From Drumcondra Rd onto Clonliffe Rd outbound	20/07/2018	2
59	7003994		NORTH WALL AVENUE (C)	Coach Parking	Coach and bus parking at lay bys on North Wall Avenue	27/07/2018	2
60	7003998		MAYOR STREET UPPER (C)	No Right Turn (Rescind)	Open up road to allow right-turning when exiting the Convention Centre.	27/07/2018	2
61	7004004		NELSON STREET (C)	Electric Car Bay	Designate existing parking bays exclusively for Electrical Vehicles.	27/07/2018	2
62	7004165		CLONLIFFE ROAD (C)	Right Turn Filter Light	from Drumcondra Road onto Clonliffe Road.	07/08/2018	2
63	7004166		DORSET STREET LOWER (C)	Right Turn Filter Light	from Dorset Street onto North Circular Road.	07/08/2018	2
64	7004459		BLACKHALL STREET (C)	P&D/Permit Parking	MAP REQUIRED FROM ENGINEER. Residential parking requested.	23/08/2018	2
65	7004617		OSSORY ROAD (C)	Cycle Track (Rescind)	Lack of space at this junction due to narrowing of road for cycle lane.	30/08/2018	2
66	7004694		RATHDOWN ROAD (C)	P&D Parking	at the junction of Rathdown Road and Grangegorman Upper/Lower	04/09/2018	2
67	7004728		BRUNSWICK STREET NORTH (C)	Traffic Lights (new)	Signalised junction to more safely allow cyclists to head west from Brunswick Street North.	05/09/2018	2

Item	Enquiry	SP Ref	Site	Subject	Description	Logged	Status
68	7004781		SHERIFF STREET LOWER (C)	Coach Parking (Rescind)	Rescind two coach parking bays at this location.	07/09/2018	2
69	7004816		ARBOUR HILL (C)	Double Yellow Lines	At the junction at Arbour Hill and Arbour Terrace on the west side of Arbour Hill. Cars are being clamped. See attached google image.	11/09/2018	2
70	7004826		MANOR STREET (C)	Double Yellow Lines	between Arbour Placea and Manor Place, outside Clearway hours parking is obstructive. DYs or change hours.	11/09/2018	2
71	7004857		MAYOR STREET UPPER (C)	Cycle Track	Contraflow cycle lane	13/09/2018	2
72	7004928		GREEK STREET (C)	Cycle Track	contra flow cycle lane on Greek St to enable cyclists to access Dublin Bikes stand	18/09/2018	2
73	7004967		CLONLIFFE ROAD (C)	Pedestrian Crossing	junction of Distillery Road	19/09/2018	2
74	7005081		FOLEY STREET (C)	Loading Bay	outside no. 33-34	26/09/2018	2
75	7005227		LIFFEY STREET WEST (C)	Traffic Lights (new)	Before the yellow box/junction on Wolfe Tone Quay to allow traffic to exit Liffey St west safely.	03/10/2018	2
76	7005232		BACHELORS WALK (C)	Traffic Lights (new)	A red light (or similar) for cycles as cars turning left into Litton Lane on their green are in conflict with cyclists.	04/10/2018	2
77	7005308		DOMINICK STREET LOWER (C)	Loading Bay (Rescind)	Reduce the no. of spaces given to loading on Dominic Street. There are 6 in total, outside Hendrons and further down the street although there are only 2 small pubs and one cafe on the street that need to take deliveries	09/10/2018	2
78	7005378		ECCLES STREET (C)	Right Turn Filter Light	Filter light to provide safe access to the hospital.	11/10/2018	2
79	7005379		TEMPLE STREET (C)	Right Turn Filter Light	Filter light to provide safe access to hospital for vehicles travelling from the city centre.	11/10/2018	2
80	7005456		DORSET STREET LOWER (C)	No U Turn	Request for No U Turns on Dorset St Lwr at both NCR and Gardiner Street Upper junctions.	16/10/2018	2
81	7005467		NORTH GREAT CLARENCE STREET (C)	Speed Ramps	Road is being used as a rat runm residents concerned.	16/10/2018	2
82	7005657		GARDINER STREET UPPER (C)	Pedestrian Crossing	Pedestrian lights requested.	25/10/2018	2
83	7005941		WOLFE TONE STREET (C)	Traffic Calming	at the junction with Mary Street, cars speeding through junction.	13/11/2018	2
84	7006089		KILLARNEY PARADE (C)	Disab Park Bay Residential	Outside 6 Killarney Parade, Phibsborough, Dublin 7.	19/11/2018	2
85	7006699		WESTERN WAY (C)	Pedestrian Crossing	Pedestrian crossing for "Educate Together" school-goers and elderly residents.	04/01/2019	2
86	7006815		PARNELL STREET (C)	No U Turn	At the junction of Parnell Street/ Kings Inns Street for eastbound traffic	11/01/2019	2

Item	Enquiry	SP Ref	Site	Subject	Description	Logged	Status
87	7006816		DISTILLERY ROAD (C)	P&D/Permit Parking	NOTE TO ENGINEER: MAP REQUIRED FOR BALLOT OF RESIDENTS. Residents' parking scheme for this road.	11/01/2019	2
88	7006898		EAST WALL ROAD (C)	Traffic Lights (Rescind)	Remove traffic lights, and replace with "Yield" sign, to improve traffic flow from Alexandra Road.	16/01/2019	2
89	7006917		JERVIS STREET (C)	Cycle Track	Advisory cycle lane and advanced stop lane for left-hand side of the road.	17/01/2019	2
90	7006918		DORSET STREET LOWER (C)	Advance Cycle Stop Line	Advanced stop line at this location to improve cyclist safety.	17/01/2019	2
91	7006936		BRUNSWICK STREET NORTH (C)	Advance Cycle Stop Line	North Brunswick Street eastbound at the junction with Church Street.	21/01/2019	2
92	7006968		MOUNTJOY SQUARE WEST (C)	Double Yellow Lines (Extend)	Extend DYs up to continuous white line.	21/01/2019	2
93	7006987		PARKGATE STREET (NW/C)	Disab Park Bay General		21/01/2019	2
94	7007123		MONTPELIER HILL (C)	Loading Bay	Rescind disc parking & reinstate loading bay at this location.	29/01/2019	2
95	7007180		KIRWAN STREET COTTAGES (C)	Double Yellow Lines (Extend)	The resident has asked that the yellow lines be continued from this area in Kirwan Street Cottages out onto Kirwan Street as per the other laneway further east	31/01/2019	2
96	7007190		PORTLAND ROW (C)	School Warden	Additional school warden for this location.	01/02/2019	2
97	7007214		EAST ROAD (C)	Bus Stop Marking	Bus cage for this location.	04/02/2019	2
98	7007236		QUEEN STREET (C)	Yellow Box (Extend)	at the exit of the car park	04/02/2019	2
99	7007303		DORSET STREET LOWER (C)	Right Turn Filter Light	Filter light to assist in turning right onto Synnot Place	08/02/2019	2
100	7007439		CLONLIFFE ROAD (C)	Double Yellow Lines (Extend)	to be in line with continuous white line.	14/02/2019	2
101	7007485		ROYAL CANAL BANK (NW/C)	No Entry (Rescind)	Rescind 'No Entry' road marking as there is a conflict with the 'No Straight Ahead (Except Cyclists)' signs which allow cyclists to proceed through the junction.	18/02/2019	2
102	7007508		CHARLEVILLE MALL (C)	Double Yellow Lines (Extend)	extend the Double Yellow Lines on Charleville Mall to prevent parking and to ensure access for emergency and service vehicles.	19/02/2019	2
103	7007550		NORTH WALL QUAY (C)	Clearway	Install clearway to prevent parking that is obstructing the cycle track	21/02/2019	2
104	7007557		PROMENADE ROAD (C)	Yellow Box	Yellow box for this location.	21/02/2019	2
105	7007587		GARDINER STREET UPPER (C)	Cont. White Line (Rescind)	Change continuous line to broken line, or institute DYs along the road to prevent church-goers from parking there & being clamped.	22/02/2019	2
106	7007747		DRUMCONDRA ROAD LOWER (NW/C)	Stop Line (Rescind)	Relocate the stop line for northbound and right turning traffic on Drumcondra Road forward approximately 10 metres.	04/03/2019	2
107	7007833		SEAVIEW AVENUE EAST (C)	Double Yellow Lines	DYs to provide accessibility for vehicles & pedestrians along Seaview Ave to No 94.	08/03/2019	2

Item	Enquiry	SP Ref	Site	Subject	Description	Logged	Status
108	7007834		EAST WALL ROAD (C)	Yellow Box	Yellow box for this location.	08/03/2019	2
109	7007835		EAST WALL ROAD (C)	Yellow Box	Yellow box for this location.	08/03/2019	2
110	7007912		VIKING PLACE (C)	Disab Park Bay Residential	outside No. 13.	13/03/2019	2
111	90050527	SP_39425	DRUMCONDRA ROAD LOWER (NW/C)	P&D/Permit Parking	outside Nos. 45-55.	28/07/2017	3
112	7001172		GLENGARRIFF PARADE (C)	P&D/Permit Park (Change Hours)	Extension of the operational hours to include Saturday and Sunday BALLOT	10/01/2018	3
113	90046544	SP_34224	RUSSELL STREET (C)	Loading Bay	outside Plumb Merchants Ltd., No.10b, 40, Russell Street.	11/10/2016	4
114	90046692	SP_35152	NORTH STRAND ROAD (C)	Pedestrian Crossing	across Ossory Road at North Strand Road junction and across North Strand Road north of the junction with Ossory Road.	18/11/2016	4
115	90047174	SP_36026	KILLARNEY AVENUE (C)	Disab Park Bay Residential	outside No. 3.	18/01/2017	4
116	90048150	SP_37010	RUSSELL AVENUE (C)	Loading Bay	at Russell House, No. 79.	14/03/2017	4
117	90048864	SP_37733	MONTPELIER GARDENS (C)	Traffic Island	Safety concerns regarding speed of vehicles travelling along this road, request to review and offer recommendations	27/04/2017	4
118	90048913	SP_37782	GRANGEGORMAN LOWER (C)	School Warden	School Warden at the junction of Grangegorman Lower / Stanhope Street.	02/05/2017	4
119	90049284	SP_38159	EAST ROAD (C)	Loading Bay	Request for temporary loading bay outside Gala shop, East Rd	19/05/2017	4
120	90050970	SP_39871	CATHEDRAL STREET (C)	Double Yellow Lines (Extend)	closer to junction with O' Connell Street	23/08/2017	4
121	90051648	SP_40558	SAINT MARY'S ROAD (C)	Children Crossing Sign	on the road.	03/10/2017	4
122	90051800	SP_40714	EDEN QUAY (C)	Pedestrian Crossing	safety concerns re location of ped crossing at junction of Marlborough St - need crossing on Eastern arm of Eden Quay.	10/10/2017	4
123	90051980	SP_40894	EAST ROAD (C)	Double Yellow Lines (Extend)	Extension of DYs from outside Gala shop right up to the bus stop	19/10/2017	4
124	7000433		FITZGIBBON LANE (C)	Double Yellow Lines	Double yellow lines	16/11/2017	4
125	7000789		EAST WALL ROAD (C)	Pedestrian Crossing	Between the Odeon Point Village and the 3 Arena.	07/12/2017	4
126	7001211		OXMANTOWN ROAD (C)	Traffic Calming	Between 7am-9am and 5pm-7pm there's a huge amount fo traffic	12/01/2018	4
127	7002421		KILLARNEY PARADE (C)	P&D/Permit Park (Change Hours)	Extension to include Monday to Sunday 07:00 to 24:00.	13/04/2018	4
128	7003698		WOLFE TONE STREET (C)	Traffic Calming	at junction Mary Street	09/07/2018	4
129	7003727		RUSSELL AVENUE (C)	Disab Park Bay Residential	outside 14.	10/07/2018	4
130	7004238		AVONDALE ROAD (C)	Speed Ramps	the sharp bend from Monk Place Dublin 7	13/08/2018	4

Item	Enquiry	SP Ref	Site	Subject	Description	Logged	Status
131	7004482		DORSET STREET LOWER (C)	Left Turn Only - Except Buses	Left Turn Only Except for Buses roadmarking required (or straight ahead+Left) outbound approaching NCR.	24/08/2018	4
132	7004620		MERCHANTS ROAD (C)	Parking Restrictions	Review parking controls on this road.	30/08/2018	4
133	7004814		NORTH GREAT GEORGE'S STREET (C)	No Entry	Change "No entry" southbound from North Great George's Street onto Parnell Street to "No Entry Except Cyclists"	10/09/2018	4
134	7005078		GRANGEGORMAN LOWER (C)	Double Yellow Lines	on the road	26/09/2018	4
135	7005386		BESSBOROUGH AVENUE (C)	Double Yellow Lines	on the road	12/10/2018	4
136	7006136		EAST ROAD (C)	Load Bay Amend Operational Hrs	Looking to change time to 6.00am instead of 10.00am.	21/11/2018	4
137	90044635	SP_8417	CHURCH STREET (C)	Right Turn Filter Light	from Church Street onto King Street North.	23/08/2013	5
138	90044976	SP_16512	SAINT JOSEPH'S ROAD (C)	No Right Turn	From St. Joseph's Road onto Prussia Street, during morning peak.	04/02/2015	5
139	90045570	SP_27609	SHERIFF STREET UPPER (C)	No Left Turn	from Sheriff Street Upper onto Abercorn Road, during peak hours.	06/11/2015	5
140	90045620	SP_27911	HAMMOND LANE (C)	Stop Sign	Stop sign for Hammond Lane, at junction with Lincoln Lane.	19/11/2015	5
141	90047309	SP_36163	SAINT MARY'S PLACE NORTH (C)	No Left Turn	from lane on northern side of Black Church (St Mary's Place North) onto Mountjoy Street. Gardai report numerous collisions.	24/01/2017	5
142	90047635	SP_36490	GRANGEGORMAN LOWER (C)	3.5 Tonne Limit	on the road.	10/02/2017	5
143	90048456	SP_37319	EAST ROAD (C)	Loading Bay	request for loading bay near/outside East Wall, GK Tool Hire.	04/04/2017	5
144	90048777	SP_37645	WOLFE TONE STREET (C)	Pedestrian Crossing	across Wolfe Tone Street at junction with Mary Street.	24/04/2017	5
145	90049332	SP_38207	FRENCHMAN'S LANE (C)	TAG General Engineer Query	Parking restrictions and road markings for the lane.	22/05/2017	5
146	90049947	SP_38831	MOUNTJOY STREET (C)	TAG General Engineer Query	measures to prevent trucks clipping side of building	21/06/2017	5
147	90050263	SP_39157	NORTH GREAT GEORGE'S STREET (C)	P&D/Permit Park (Change Hours)	for extension of the operational hours. BALLOT	13/07/2017	5
148	90050298	SP_39193	BLACKHALL PLACE (C)	P&D/Permit Park (Change Hours)	Extension of the operational hours.	17/07/2017	5
149	90050448	SP_39345	CUMBERLAND STREET NORTH (C)	Bus Stop Marking	Change No Parking Except Coaches to No Parking Except Buses Drop Off Pick Up Only to match bus cage/road marking	24/07/2017	5
150	7000299		ORIEL STREET LOWER (C)	Double Yellow Lines	near JCD workshop	09/11/2017	5
151	7000300		MOORE LANE (C)	No Entry	On the north side of the junction between Moore Lane and O'Rahilly Parade.	09/11/2017	5
152	7000858		PARNELL STREET (C)	TAG General Engineer Query	remove slip lane as large vehicles cannot make turn onto Gardiner St	12/12/2017	5

Item	Enquiry	SP Ref	Site	Subject	Description	Logged	Status
153	7001147		O'CONNELL AVENUE (C)	P&D/Permit Park (Change Hours)	Extension of operational hours to include Saturday.	09/01/2018	5
154	7001258		WELLINGTON STREET LOWER (C)	Double Yellow Lines	Double yellow lines requested at the rear of Lower Wellington Street.	17/01/2018	5
155	7002381		INNISFALLEN PARADE (C)	P&D Parking (Change Hours)	Extend the hours for Parking disc, currently it is (Mon-Fri 8:30-18:30).	11/04/2018	5
156	7002935		WILLIAMS PLACE LOWER (C)	Double Yellow Lines (Extend)	Double Yellow Lines extended from the side of #17 Portland place into the cul de sac	18/05/2018	5
157	7003357		CLONLIFFE ROAD (C)	No Right Turn	Right turn ban from Clonliffe Rd onto St James Av	14/06/2018	5
158	7003358		EAST ROAD (C)	Disab Park Bay Residential	Request for DBP outside no. 34	15/06/2018	5
159	7003889		CAPEL STREET (C)	Stop Sign	Provide signage to give priority to cyclists travelling southbound approaching junction with Parnell St.	19/07/2018	5
160	7004115		RYDER'S ROW (C)	Stop Sign	To resolve conflict between cars in the northbound one way system and cyclists in the southbound cycle lane.	02/08/2018	5
161	7004466		MOORE STREET (C)	Yellow Box	Yellow box for section of street.	23/08/2018	5
162	7004562		ORMOND QUAY UPPER (C)	Disab Park Bay General	Request to rescind Loading bay and replace with Disabled Parking Bay.	29/08/2018	5
163	7004956		PARNELL STREET (C)	Loading Bay	Loading bay in place but no signage.	19/09/2018	5
164	7005231		STRANDVILLE AVENUE (C)	Disab Park Bay Residential	outside no 53	03/10/2018	5
165	7005626		EAST ROAD (C)	Disab Park Bay General	Outside Centra Block 1, island key, East road. Dublin 3.	24/10/2018	5
166	7005677		EAST ROAD (C)	Parking Restrictions	opposite Bargy Road	26/10/2018	5
167	7005951		FINGAL PLACE (C)	Stop Sign	on the road.	14/11/2018	5
168	7005983		ORMOND QUAY UPPER (C)	Bus Lane (Change of hours)	Change Hours of Bus Lane to Mon-Sat 07.00-19.00. On Inns Quay/Ormond Quay Upper between Chancery Place and Arran Street East.	15/11/2018	5
169	7006752		TEMPLE COTTAGES (C)	Loading Bay	On the northern kerbline commencing 34.5m east of the eastern kerbline of Constitution Hill, extending for 13m eastwards.	09/01/2019	5
170	7006753		DOMINICK STREET UPPER (C)	Loading Bay	On the northern kerbline, commencing 17.8m west of the western kerbline of Palmerston Place, extending for 13.8m westwards	09/01/2019	5
171	7006914		ALDBOROUGH PARADE (C)	Double Yellow Lines (Extend)	extend DYLS	17/01/2019	5
172	7007005		LOFTUS LANE (C)	P&D Parking (Rescind)	Move existing car park space a few metres up the lane, for safety & maintenance purposes.	22/01/2019	5





Central Area Office,  
51-53 Sean McDermott Street Lower,  
Dublin 1.

The Chairperson and Members  
Of Central Area Committee

9<sup>th</sup> April 2019

**With reference to a Naming and Numbering proposal for a development at a site located at 517-533 North Circular Road, Dublin 7**

**Development information**

This is a residential development located at 517-533 North Circular Road that will consist of 61 mixed sized apartments map attached.

**Address Proposal**

The developer has requested that the development be named “[1 to 61] “The School Yard Apartments / Árasáin Chlós na Scoile”, North Circular Road, Dublin 7.

**Heritage Officer Report**

The Heritage Officer considers the proposed name appropriate. This is based on the fact that in the late 1830’s St George’s parish established three schools on the eastern side of Portland Square North; for boys, the second for girls and a third for infants (St. Georges Schools). All three schools had a common “School Yard” as seen on Ordnance Survey Map that was prepared in 1938 and reviewed in 1843 and this development site is being constructed on all of that School Yard.

Apartments 1-61 The School Yard Apartments / Árasáin Chlós na Scoile”,  
517-533 North Circular Road,  
Dublin 7.

**Recommendation**

The name “**The School Yard Apartments / Árasáin Chlós na Scoile**” is considered suitable and is recommended for adoption.

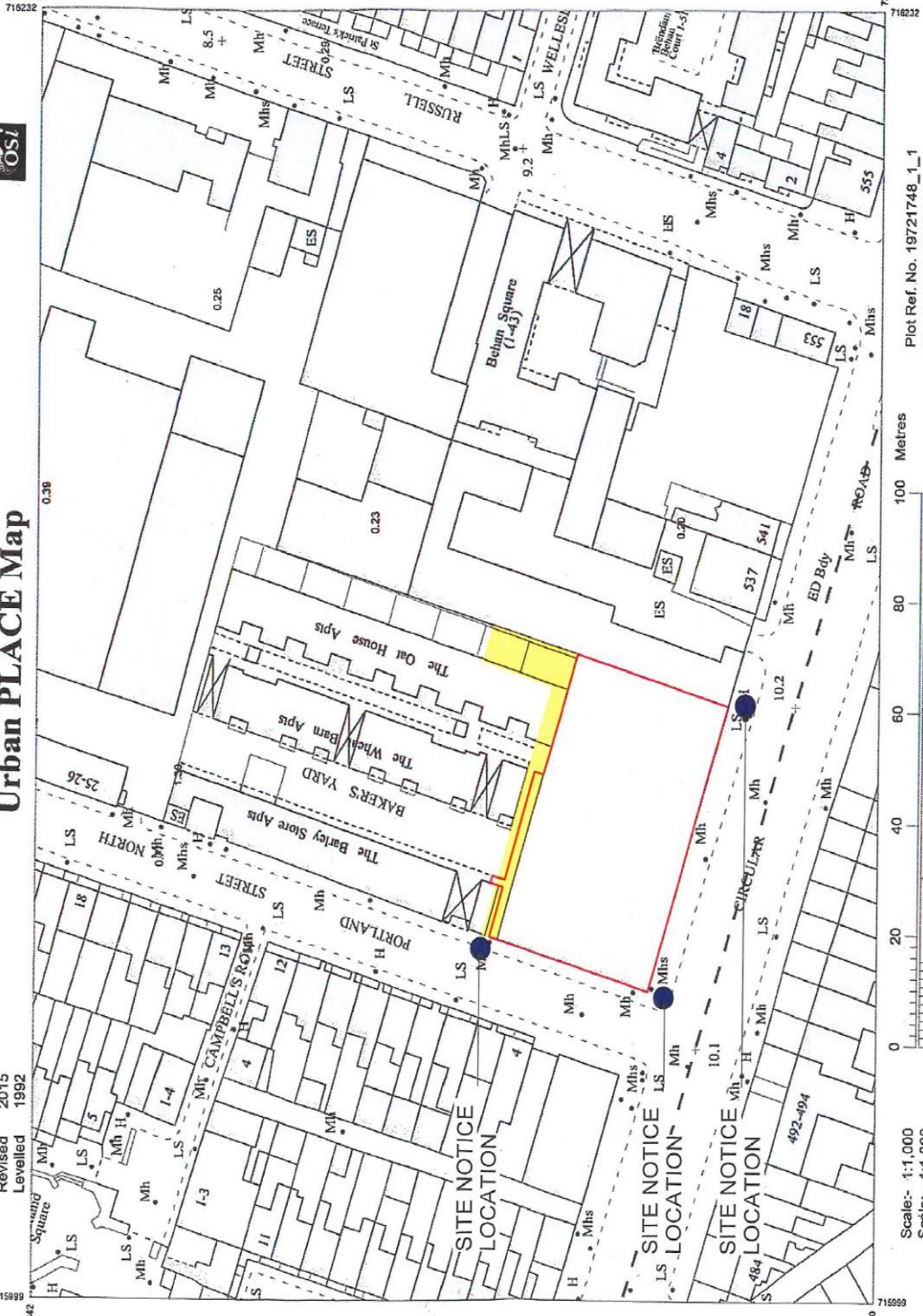
**Karl Mitchell**  
**Area Manager**  
**Central Area**



# Urban PLACE Map

Surveyed 1970  
Revised 2015  
Levelled 1992

715899  
735842



ITM CENTRE PT COORDS  
716116,735756

DESCRIPTION

MAP SHEETS  
1:1000  
3198-16




Area shown is a reproduction of the Ordnance Survey map. It is not a substitute for the original map. The Ordnance Survey map is a public document and its use is restricted. It is not to be used for any purpose other than that for which it was prepared. The Ordnance Survey map is a public document and its use is restricted. It is not to be used for any purpose other than that for which it was prepared.

© Suibhéalach Órdanáil Éireann, 2016  
© Ordnance Survey (Ireland), 2016



Plot Ref. No. 19721748\_1\_1  
Plot Date 02-AUG-2016



Scale:- 1:1,000  
Scale:- 1:1,000



**9<sup>th</sup> April, 2019**

**To the Chairperson and Members  
of the Central Area Committee**

---

With reference to a proposal for the  
Extinguishment of the Public Right of Way over a section of Grenville Lane,  
that forms part of Grenville Lane, off Gardiner Place, Dublin 1

---

**Proposal**

A request to have the public right of way extinguished over a section of Grenville Lane that forms part of Grenville Lane, off Gardiner Place, Dublin 1 has been made.

The reason for this extinguishment is to eliminate anti-social behaviour in the laneway. The extent of this proposed extinguishment is shown on the attached Drawing RM 37151.

**Statutory Requirement**

By public advertisement on the 19<sup>th</sup> February 2019 representations or objections were invited to be received by or before the 1<sup>st</sup> day of April 2019. The site notices were erected on the 19<sup>th</sup> February 2019.

No objections have been received to date.

**Service Check**

A service check has been carried out and no service provider will need to alter the current services on or under the referred that section of Grenville Lane.

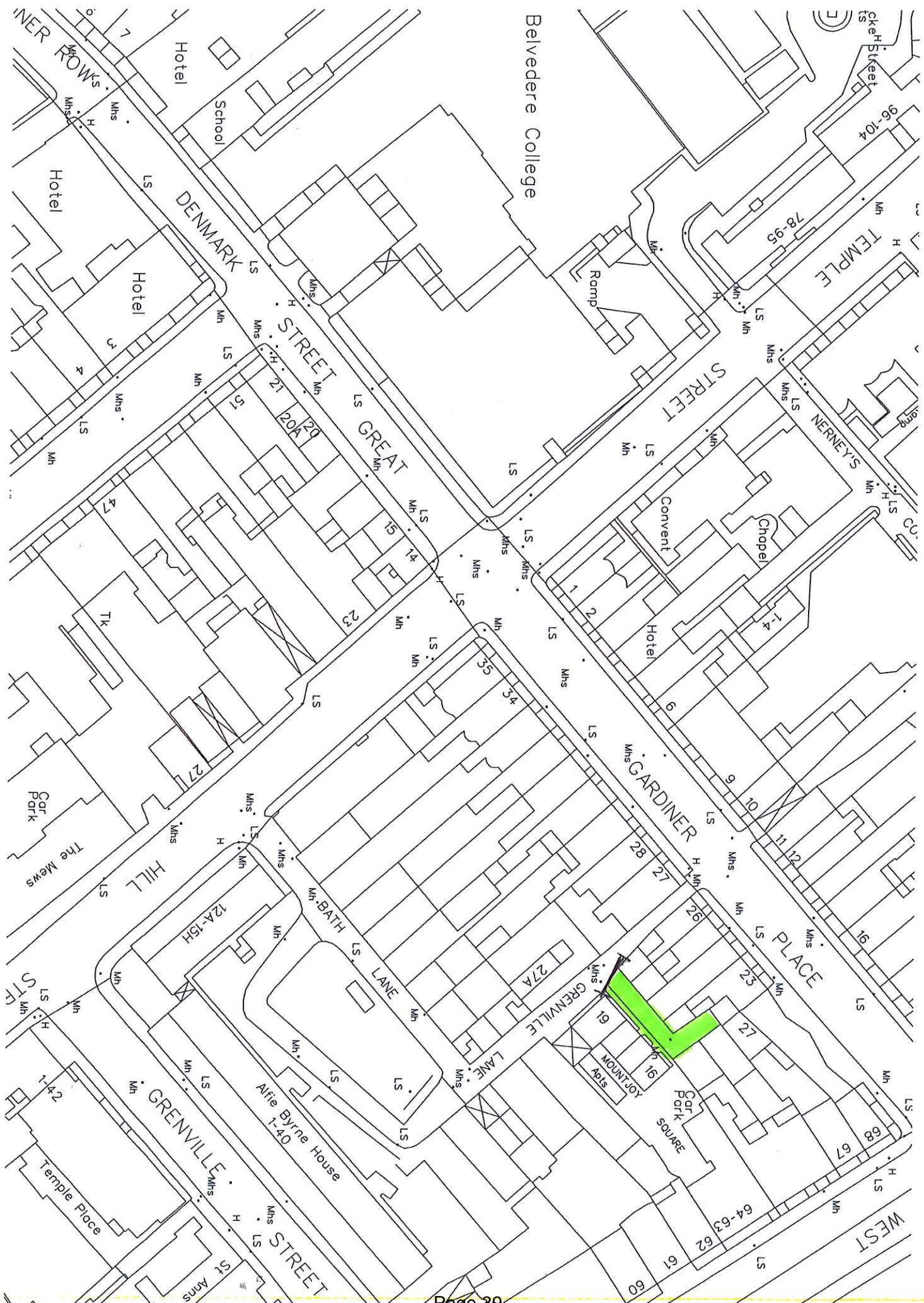
Accessibilities arrangements, for such service providers, shall be made through the Central Area Office or those private customers that are engaged with that service provider(s).

**Recommendation**

I recommend that procedures be initiated under Section 73 of the Roads Act 1993 to extinguish the public right of way over the area indicated on attached Drawing RM 37151.

**Karl Mitchell**  
**Area Manager**  
**Central Area**

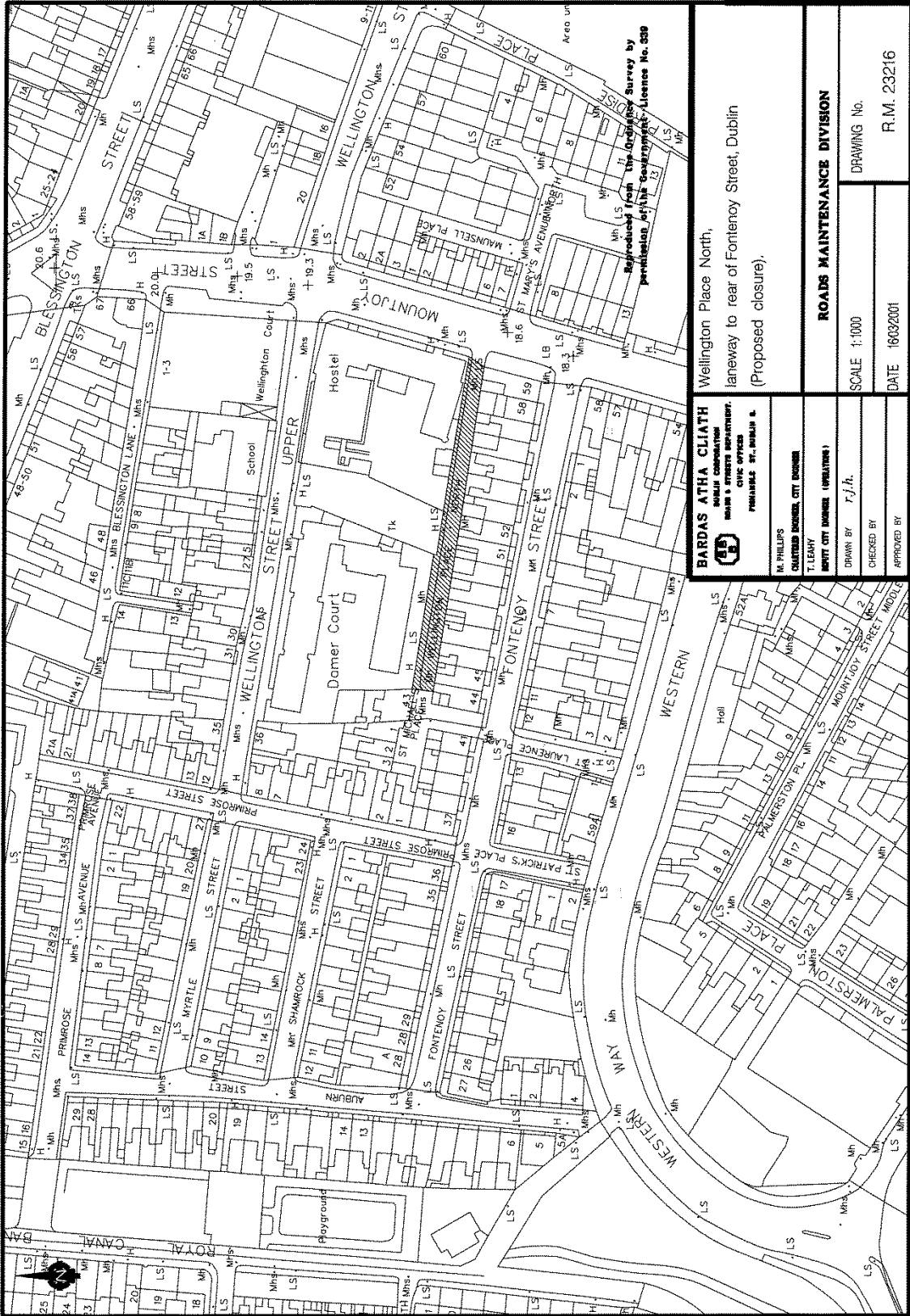




Belvedere College







Wellington Place North,  
laneway to rear of Fontenoy Street, Dublin  
(Proposed closure).

**BARDAS ATHA CLIATH**  
INCORPORATED  
 MAIN & STREET ENGINEERS,  
 CIVIL OFFICE  
 PHINCHAS ST. DUBLIN 1.

M. PHILLIPS  
 CHIEF ENGINEER  
 T. LEAHY  
 SURVEYOR

ROADS MAINTENANCE DIVISION

SCALE 1:1000

DATE 16/03/2001

DRAWN BY T.J.H.  
 CHECKED BY  
 APPROVED BY

DRAWING NO. R.M. 23216



9<sup>th</sup> April, 2019

The Chairperson and Members  
of the Central Area Committee

---

**With reference to a proposal for the  
Extinguishment of the Public Right of Way over Wellington Place North, Dublin 7**

---

**Proposal**

A request to have the public right of way extinguished over **Wellington Place North, Dublin 7** has been made.

The reason for this extinguishment is to eliminate anti-social behaviour, including dumping, in the referred road. The extent of this proposed extinguishment is shown on the attached Drawing RM 23216.

**Statutory Requirement**

By public advertisement, on the 13<sup>th</sup> July 2018, representations or objections were invited to be received on or before the 21<sup>st</sup> day of August 2018. The site notices were erected on the 13<sup>th</sup> July 2018.

One objection was received.

**Service Check**

A service check has been carried out and no service provider will need to alter the current services on or under the referred Wellington Place North.

Accessibility arrangements, for such service providers, shall be made through the Central Area Office or those private customers that are engaged with that service provider(s).

Public Lighting will remove the lamp standards from the road.

**Recommendation**

I recommend that procedures be initiated, under Section 73 of the Roads Act 1993, to extinguish the public right of way over the area indicated on attached Drawing RM 23216.

**Karl Mitchell**  
**Area Manager**  
**Central Area**



**To the Chairperson and Members  
Of the Central Area Committee**

**Environmental Services Unit Report April 2019**

**Litter Hotline/CRM**

In the period 1<sup>st</sup> March –31<sup>st</sup> March 2019, **206** incidents were reported via Litter Hotline/CRM for central area.

Group Name	Sr Type	Count of Incidents
Central Area Office	Abandoned Bicycles or Trolleys	3 
	Community Clean Ups	2 
	Electoral Poster Complaint	2 
	Illegal Dumping	186 
	Overflowing Skips	2 
	Report Graffiti	4 
	Report Litter Offence	7 
<b>Grand Total</b>		<b>206</b>

## **An Taisce's National Spring Clean Reminder 2019**

Ireland's nationwide anti-litter campaign which takes place during the whole month of April

Is now open for registrations.

For all registrations please visit [www. nationalspringclean.org](http://www.nationalspringclean.org)

## **Graffiti Removal.**

**Graffiti removed from the following areas using the Probation services between 1<sup>st</sup> March and the 31<sup>st</sup> March 2019**

North Strand Road/Poplar Row, Dublin 1

Eastwall Road railway bridge ,Dublin 3

Ossory Road Dublin 3

Marlborough Street, Dublin 1

Frederick Lane, Dublin 1

Dorset Lane ,Dublin 1

Hardwicke lane, Dublin1

Arbour Hill, Dublin 7

Aughrim Street Dublin 7

Wood Lane ,Dublin 7

Dominick Street Upper Dublin 7

Blessington Street, Dublin 7

Blessington Lane, Dublin 7

Mountjoy Street ,Dublin 7

## **Graffiti removed by Waste Management services between 1<sup>st</sup> March -31<sup>st</sup> March 2019**

St James Avenue Ballybough Dublin 3

Aughrim Street, Lucky Lane Dublin 7

Benburb Street Dublin 7

Benburb Street, beside Bargaintown Dublin 7

Kellys Row Dublin 1 x 6 Locations

Kellys Row rear of Georges Pocket flat complex, Dublin 1

Nerneys Court, Dublin 1x 3 locations

13 Mountjoy Street to be completed by Housing section.

GPO at Princes Street North given to contractor via Dublin Town.


## **Central Area “Don’t feed the Bird” signs**

The Central Area have developed don’t feed the bird signs in key areas such as Smithfield Plaza, Wolfetone Square and Stoneybatter Dublin 7

There is a high prevalence of people feeding seagulls and pigeons.

Feeding pigeons and gulls in particular can cause nuisance, not just from the birds themselves but also by attracting other vermin to food which falls to the ground.



Generally the advice given is that feeding these birds unbalances their natural numbers and can cause illness and restrict their ability to find natural food stuff.





## Fencing erected at laneway adjacent to Rawlton House, Sherrard Street Lower

The Central Area office has erected a fence adjacent to Rawlton house. The area in question was a blackspot for dumping. The temporary measure will be monitored.



**Heavily dumped laneway cleared Adjacent to Synnott Row Dublin 7**

Central Area provided assistance to residents adjacent to Synnott Row.

The laneway was heavily dumped on in recent past. The laneway is now cleared.



John McPartlan  
Public Domain Officer

# To the Chairperson and Members Of the Central Area Committee

## Housing Update

Donal Barron Area Housing Manager

### Avondale House:



The Mural in the playground at Avondale House, financed by a grant from the NEIC, has been completed. Working directly with the community, the artists created a fantasy landscape, which draws on elements taken from the family crests of children resident at Avondale House and subtly incorporating them into the overall design.



The hall stairs in Avondale House have been fitted with a non-slip surface with metal lips to provide safer access for residents.

## **Ballybough Road, Nos 2-8.**



External rendering has been completed on Nos. 2 – 4. No. 5, the construction of which was delayed, is now on stream with the external walls completed and the tiling of the roof underway. Current completion date for the entire complex is summer 2019.

## **Croke Villas:**



The external construction of the Handball Alley is nearing completion. City Architects are finalizing details for the tenders for construction on Sackville Avenue. We continue to work with the remaining residents in Croke Villas pending their move to new housing at 2-8 Ballybough Road.

## **O'Brien Hall:**



Four sets of Utility Boxes at the front entrances of O'Brien Hall which had been vandalized have been repaired removing the danger of exposed electrical cables to residents.

## **St Laurence O'Toole Court:**



Work has commenced on installing new cobble lock on the forecourt of Saint Laurence O'Toole's Court.

## **St. Marys Mansions:**



Cluid advise that construction work on St. Mary's Mansions remains on schedule for completion in the final quarter of 2019. The finished redevelopment will consist of 80 homes in one to four bedroom apartments.

## **Tom Clarke House:**



2 Raised beds have been installed at Tom Clarke House funded by the NEIC. A number of residents have already volunteered to undertake the future planting and care of the beds.

### Sean O'Casey Avenue:



A CCTV Camera has been installed in the laneway at the rear of Sean O'Casey Avenue with a warning signs that it is in operation. It is hoped that the camera will assist in detecting illegal dumping in the area.

### Summerhill Court:



As part of the ongoing Paint Programme, the interior walls, railings, doors, and front entrance areas of Summerhill Court were painted.

## **The Oakley Building:**



The construction of external brick/block walls is nearing completion as are the internal stairs. The current estimated date for completion is October 2019. The finished complex will provide 29 homes for senior citizens.

Sean Smith, Area Housing Manager

## **Dominick Street Lower**

Detailed designs for 5-3 bed town houses, 67 apartments consisting of 5-3 bed, 50-2 bed and 12 1-bed units, a community facility and retail/commercial units with 47 car spaces at basement level on the eastern side of Dominick Street have been completed. Duggan Brothers have commenced on site, they have mobilised the site compound, and welfare facilities. Carried out archaeological investigations, and completed site clearance. This month's work will include stone bed for piling rig and commence pile drilling. Planned working hours are 7 am to 7 pm Monday to Friday and 8 am to 2 pm on Saturday when required.

A monthly information meeting takes place between Duggan's and the neighbours around the site. These meetings have been productive. A draft leaflet will be produced by Duggan's for the meeting and agreed, which will then be distributed to the local people and businesses. I have asked for the local area Councillors to be included in the circulation.

The Gaelscoil is expected to go to planning in the second quarter of next year.



### Constitution Hill

An internal design team has been set up to make a submission to the Department of Housing, Planning, Community and Local Government on a recommendation for some new build and refurbishment of this complex. The Stage 1 report is with the Department of Housing, Planning, Community and Local Government for approval. Tender brief completed for design team.

### Dorset Street & Saint Marys Terrace

The Department, after reviewing the consultant's report, has advised that the cost of refurbishment was so close to the cost of demolition and new build that they requested that this option be further developed. The Stage 1 report is down with Department of Housing, Planning, Community and Local Government for approval of funding. Tender brief completed for design team.

### Sean Foster Place

Stage four funding has been approved by the Department of Housing, Planning, Community and Local Government. Duggan Brothers Ltd have been awarded the contract and expect to be on site in May.

### St Michan's House

A roof replacement programme has commenced in this complex, weather permitting it will take approximately 12 weeks to complete. Blocks A and B is complete and work is ongoing with the remaining blocks.

### Blackhall/Marmion

Tenders have been received for the roof refurbishment of this complex, the tender report is due and contract to be awarded in the coming weeks.

### Constitution Hill

A contractor has commenced working on installing a garden on the old playground at the south end of this complex. A photo montage was distributed to all residents. We expect some of the trees from Sean Foster Place to be relocated to this garden.

### **Dick Whelan, Area Housing Manager**

### **O'Devaney Gardens**

Construction works on Phase 1 are proceeding and a completion date by mid 2020 remains the target. Completed tenders in respect of the next phase of development are currently being evaluated.

### **Bricins Park**

The newly refurbished units in Phase 3 have now been allocated. Two of the new units have been reserved for residents who moved temporarily to facilitate the refurbishment works.

Courtyard areas have been landscaped and planters are on order. When the Kitchen/Community space area is available it is hoped that an event to mark the completion of works can be held

### March 2019 Stats

#### ESTATE MANAGEMENT

**Housing Managers:      Sean Smith                  Donal Barron                  Dick Whelan**

No of anti social complaints per 1997 act Drug related	0	1	0
No of anti social complaints per 1997 act not Drug related	4	7	5
No. of Complaints	20	16	11
<b>Total Complaints</b>	<b>10</b>	<b>24</b>	<b>16</b>

No of anti social Interviews per 1997 Act	0	8	2
No of other interviews	1	10	9
Total interviews	1	18	11

No of requests for mediation	0	0	0
No of complaints referred to the Central Unit for action	1	0	0
No of Section 20 Evictions	0	0	1

#### Allocations

Bands 2 & 3	5	3	0
Medical	0	2	0
Welfare	0	1	0
Homeless	2	1	0
Travellers	0	0	0
Succession	0	0	0
RAS/HAP	0	0	0
Fire/flood/Emg – Maintenance	0	1	0
Surrender Larger	0	0	0

Housing Managers:

Sean Smith

Donal Barron

Dick Whelan

**Senior Citizens**

Bands 2 & 3	0	0	0
Medical	0	0	0
Welfare	0	1	0
Homeless	0	0	0
Travellers	0	0	0

**Voids**

<b>Long Term Maintenance</b>	<b>0</b>	<b>0</b>	<b>0</b>
<b>Contracts</b>	<b>30</b>	<b>34</b>	<b>11</b>
<b>Capital Projects</b>	<b>97</b>	<b>21</b>	<b>0</b>

**Karl Mitchell**

**Assistant Area Manager**



01/04/2019

**To the Chairperson and Members of  
the Central Area Committee**

## **NORTH EAST INNER CITY PROGRAMME OFFICE REPORT**

### **ALLOCATION OF 2019 FUNDING**

On recommendation of the Budget Sub-Group a further round of projects was approved by the Programme Implementation Board at its meeting held on 27<sup>th</sup> March 2019. This brings the total 2019 funding allocation to date to €4,928,614 (of €6.5M). The full list of approved projects / programmes is set out on Appendix A.

The latest round of funded proposals, totaling €125,664, are as follows:

- **BITCI (Business in the Community Ireland) Summer Work Placement Programme €9,363** - Management and co-ordination of 20 paid summer work placement positions for NEIC Leaving Cert students.
- **Fighting Words CLG - €5,000** (Co funding) to provide provides free tutoring, mentoring and publishing in creative writing for children, young adults and adults with additional needs. The target is to work with an extra 1,000 children from the north east inner city and to recruit more locally based volunteer tutors.
- **St. Louise's Day Nursery, North William Street - €6,636** Investment in Baby Room to enable participation in the DCYA NEIC Pilot Childcare initiative for Children Under 24 Month
- **Jigsaw (National Centre for Youth Mental Health) - €50,000** Fit out costs for new premises at Summerhill.
- **The Oasis Centre, St. Laurence Place East - €54,665** Interim funding for appointment of General Manager pending funding of this post by HSE in 2020.

In addition to above it has been requested by Sub-Group 3 (Creating an integrated system of social services) that an allocation of €705,000 be set aside for further projects emanating from Sub Group 3 on the understanding that more detailed proposals will be put forward for consideration by the Budget Sub Group and by the PIB

### **Additional Garda resources for Liberty Park / Railway St. and environs**

As reported to the March meeting, policing of Liberty Park and environs has been identified by Sub Group 1 (Tackling Crime and Drugs) as a strategic priority for 2019 and a funding proposal in this regard has been approved by the Programme Implementation Board in the sum of €370,000.

Despite some previous interventions the area continues to create significant policing challenges and has generated much negative commentary. In order to address these

challenges, Sub Group 1 believes a constant policing presence in this area is necessary to counteract drug dealing and anti-social behaviour. It is estimated that the cost of providing a daily visible uniformed policing presence of two members of An Garda Síochána is €370,000 for the remainder of this year 2019. These monies will be ring-fenced for this specific Operation and a robust monitoring system will be put in place by An Garda Síochána. The new arrangements will be put in place in the immediate term.

### **Stop open drug dealing in Liberty Park !**

The enhanced policing arrangements at Liberty Park will co-incide with the initiation of a specific project which has emerged from the NEIC Executive Leadership Course which took place in University of Limerick in late 2018/early 2019. The project proposes a focused multi-agency approach to tackling the open drug dealing and knock-on negative impacts on the quality of life for local residents and loss of amenity value of the park itself. It envisages a number of Governance & Policy, Place Based and Behavioral & Cultural solutions. The implementation of this is currently being costed and will be brought to the NEIC Board for approval.



### **Drugs Related Intimidation (DRI)**

Arising from the recommendations of the Drugs Related Intimidation conference 'Lives Without Fear – What Works', which took place on the 18th June 2018 in Croke Park, the Programme Implementation Board has approved the appointment of a dedicated resource to focus on a clear action plan to tackle drugs related intimidation in the North East Inner City. The project was the subject a tender process publicly advertised with a closing date of 15<sup>th</sup> March 2019. No submissions were received, however there were some expressions of interest seeking an extension of time for submissions and this was agreed. The revised closing date is 18<sup>th</sup> April 2019.

### **OTHER UPDATES**

#### **NEIC COMMUNITY GRANTS SCHEME 2019**

Following approval of €100,000 funding the 2019 NEIC Community Grants Scheme (Round 1) is **now open** for applications and is being promoted across the Community Development sector. As in 2018, in order to facilitate seasonal proposals, the Scheme is being run in two rounds Round 1 Spring/Summer with a closing date of Tuesday 30<sup>th</sup> April 2019 and Autumn/Winter to be advertised in Sept. The purpose of the Scheme is to financially support North East Inner City communities in delivering their own projects locally to benefit the defined NEIC area. Priority will be given to applicants that can be linked to delivery of actions and recommendations contained in the Mulvey Report. For the 2019 Scheme it has been agreed to focus on two priority themes i.e.

- Theme 1.** *Environmental awareness and improvement*
- Theme 2.** *Active Living, Recreation and Wellbeing*

Both themes are relevant for both Rounds 1 & 2. The Guidelines and application forms are available via [www.neic.ie](http://www.neic.ie) or by contacting the Programme Office [neic@dublincity.ie](mailto:neic@dublincity.ie)

## NEIC Social Media Strategy

Please like and follow NEIC Facebook  [www.facebook.com/dneic/](http://www.facebook.com/dneic/) and Instagram  [www.instagram.com/neic\\_dublin](http://www.instagram.com/neic_dublin)

The Programme Office, working with Together Digital, is currently implementing a social media strategy in an effort to raise the profile of the NEIC including promoting community and sporting events, opportunities in training and education, and the wide range of new initiatives and supports. Recognising the importance of communications and outreach, the Programme Office hopes to focus on the many positive aspects of this area and it's strong and vibrant community

## Sean Mac Dermott St. Swimming Pool

With the support of NEIC funding, the 9 month partnership agreement between Dublin City Council and Swim Ireland to extend the public opening hours of Sean MacDermott St. Swimming Pool has been underway since mid-August. The agreement is now in its final three months (concluding in mid May). The partnership arrangement facilitates the opening of the pool 7 days a week with Swim Ireland providing public swimming, classes and other family water activities on Saturday, Sunday and Monday. Dublin City Council continues to accommodate a range of local schools, clubs and community groups Tues. – Fri.

The 6 month review of the partnership arrangement has seen a falloff in total user numbers from 2844 in the first 3 months to 1993 (-851) in the period Dec. – Feb., however other statistics have improved with 56 children currently in learn to swim lessons (up from 33) and an average of 40 adult users p/week (up from 33). A further round of promotional activity is now underway for the final three months of the trial period. In the meantime, discussions will continue between Dublin City Council, NEIC and Swim Irl. regarding the future beyond the trial period.



**Seán MacDermott Street Swimming Pool**

Now Open to the Public  
**SATURDAY, SUNDAY & MONDAY**

Family swims  
Inflatable sessions & Swim discos  
Specialist group and 1-2-1 lessons and swim training for Adults and Children  
Mindfulness Yoga sessions  
Hydro-HIIT & Aqua-Fit classes

Support Your Pool – Swim Local | For further information contact Swim Ireland  
T: 01625 1120 E: [smpmanager@swimireland.ie](mailto:smpmanager@swimireland.ie)

Comhairle Cathrach  
Bhaile Átha Cliath  
Dublin City Council

SWIM IRELAND

DUBLIN NORTH EAST INNER CITY

## NEIC Sports & Wellbeing Programme 2019

A sum of €170,000 is allocated for the 2019 Sports & Recreation Programme. A comprehensive report on the current status of delivery of this Programme is attached at Appendix 2.

### Measuring the Impact of the North East Inner City Initiative

Following the appointment of *Just Economics Research Ltd.* Phase 1 of measuring the impact of the NEIC Initiative is underway. This phase will involve conducting workshops to develop cost-effective evaluation methodologies that are practical to implement and accessible to stakeholders. The first workshop took place on Tuesday 2<sup>nd</sup> April. Just Economics will present their report by mid Q2 and this report will form the basis for the research phase which will be tendered separately in 2019. It is anticipated that the evaluation project will be completed in Q4 2019.



### NEIC Newsletter No. 4

The 4<sup>th</sup> NEIC Newsletter Spring /Summer 2019 has been published and circulated to all households in the NEIC area.

If any further information is required in relation to the above projects please contact the Programme Office directly [neic@dublincity.ie](mailto:neic@dublincity.ie). General information is available on [www.neic.ie](http://www.neic.ie)

**Ursula Donnellan**  
**NEIC Programme Office**  
**Tel. 222 5312**  
[ursula.donnellan@dublincity.ie](mailto:ursula.donnellan@dublincity.ie)





**APPENDIX 1**  
**NEIC Initiative – 2019 Funding Proposals Approved to date**

<b>Department of Rural &amp; Community Development Community Enhancement Programme (formerly RAPID) Allocation (€4.9M of €6.5M)</b>	
<b>Sub-Group 1 Tackling Crime and Drugs</b>	
Anna Liffey Drug Project ACMT Project (to end 2019)	155,000
Garda Surveillance Vehicles and Equipment	50,000
Drugs Related Intimidation RFT	100,000
Liberty Park and environs – Additional policing	370,000
<b>Sub-Total</b>	<b>€675,000</b>
<b>Sub-Group 2 Education Training &amp; Employment</b>	
Career LEAP	36,480
JUST (Jesuit University Support Training)	7,770
Social Enterprise RFT	25,000
Reader In Residence (Charleville Mall Library – co fund with DCC)	37,500
Digital Skills Project (Charleville Mall Library – co fund with DCC)	17,500
BITCI Summer Work Placement Programme	9,363
Fighting Words (co-funding)	5,000
<b>Sub-Total</b>	<b>€138,613</b>
<b>Sub-Group 3 - Creating an Integrated System of Social Services</b>	
Youth Training Bursary (Inner City Renewal Group)	10,000
Non-violent Resistance Training	4,500
Afterschools Research (YPAR)	15,840
Youth Leadership Training (YPAR)	6,600
Mens Health & Wellbeing Programme (Larkin Unemployed Centre)	44,760
Increase YPAR Capacity by 2.5 days a week	51,000
St. Louise's Day Nursery	6,636
Jigsaw (National Centre for Youth Mental Health)	50,000
The Oasis Centre	54,665
<b>Sub-Total</b>	<b>€244,001</b>
<b>Sub-Group 4 – Improving the Physical Landscape *</b>	
Community Events	300,000
Sport & Wellbeing Programmes	170,000
Arts Projects (incl. Street Art)	100,000
The Green Ribbon	150,000
Public Domain Improvements	150,000
Greening Strategy Implementation Phase 1	350,000
<b>Sub-Total</b>	<b>€1,220,000</b>
<b>Sub-Group 5 Addiction Treatment and Rehabilitation Services</b>	
Homeless Case Management Team	390,000
Drug & Alcohol Response Team	346,000
Residential Stabilisation Programme	430,000
NEIC Co-ordinator (for Sub-Group 5 Projects)	70,000
Monitoring and Evaluation	55,000
<b>Sub-Total</b>	<b>€1,291,000</b>

<b>NEIC Programme Office – Overarching all Sub-Groups</b>	
Programme Office direct operational and administration costs	100,000
Programme Management (incl. Community engagement, PR & Comms.)	60,000
Programme Evaluation	100,000
Social Employment Fund	1,000,000
Community Grants Scheme 2019	100,000
<b>Sub-Total</b>	<b>€1,360,000</b>
<b>OVERALL TOTAL ALLOCATED TO DATE IN 2019</b>	<b>€4,928,614</b>

\* *Note: Sports & Wellbeing; Arts and Community Events projects fall within the remit of Sub-Group 4 and will be managed by Dublin City Council*

## Appendix 2 - NEIC Sports and Wellbeing Report

### North East Inner City Canal Adventure Programme

The Canal Adventure Project commenced operations in late April 2018. The Project ran an extensive summer programme for young people in the area through local youth groups and services. Local groups and schools will again be offered programmes on the canal at a subsidised rate for 2019.

In addition, the Adventure Project have also set up voluntary groups - a cottage adventure club for 7-12 year olds and an adult kayaking club. The cottage adventure club currently runs 2 nights, Tuesday and Thursdays. One for 7-10 yr olds and the other for 10-12 yr olds. Each night they can cater for 12 young people.

The adult kayaking club currently meet every second Sunday and are looking for new members. This year the Adventure Project will be running a 5-week beginner course for adults after Easter and are offering places to adults who live closest to us for just €20 to complete the course. The course will run on the evenings of Tuesday April 23rd & 30th, May 7th & 14th and a full day river trip on Sunday May 19th. Once completed the participants can continue kayaking with the club on a regular basis.



Members of the Adventure Project enjoying the local Royal Canal Amenity

### DCU Sport & Wellbeing Research and Intervention Programmes

DCU continue to engage with the NEIC Sports team, recently completing an intervention study with Larkin Community College. The study aims to show the benefit of targeted physical activity programmes with young people. The results of the study are expected

shortly. DCU also assisted with all physical fitness assessments through the 'Change for Life' Programme and are looking at assisting with further research in the area to help with baseline data and to aid evidence based data with programmes going forward.

### **Corporate Governance Programme**

Sheriff YC have continued with corporate governance training and are currently undergoing a bespoke programme that meets the club's needs. Further governance training will be offered all sports clubs over the coming months.

### **Activation Programmes for Volunteers (New Activities and Sports Club Development)**

Activation programmes continue for all volunteers and potentially new volunteers in the area. Courses will be provided in Child Safeguarding, Disability Inclusion, Football, GAA, Boxing and Rugby over the next few months.

### **North East Inner City GAA Academy**

The North East Inner City GAA Academy in association with AIG continues with over 40 young people partaking in Gaelic Games every Wednesday at 5pm in Larkin Community College. The programme has added on a Fundamental Coaching Course for parents attending to add to the sustainability of the programme.



Michael Darragh Macauley with Paul Mannion (Dublin Gaelic Football Team) with John Gillick (AIG) and participants of the NEIC GAA Academy

### **Late Night Football Activity**

A number of programmes continue through the sports coordinator (Neil Keoghan). Late night activities continue in St. Laurence O' Toole Recreation Centre (Monday and Friday Nights), Hardwicke Street (Thursday Nights) and Ballybough (Wednesday Nights, Friday Nights, Saturday Afternoons). The activities aim to attract young people into positive activity in late evenings.

### **Football Activity**

The Noel O Reilly League for Youth Services / Groups has been ongoing through the start of 2019. The League provides regular football activity for young people (10-12 Years) in the North East Inner City. Sean Youth Services, Belvedere Youth Club, East Wall Youth Service,

St. Laurence O' Toole Recreation Centre and PARC (Pearse Street) are taking part in the league.

### **Basketball Programme**

Basketball for young people continues in Larkin Community College on Saturday mornings and has targeted primary school boys and girls in the area (8- 12 year olds). Over 25 young people are in regular attendance and the programme aims to grow over the new year.



- *Participants warming up at the Basketball Academy on Saturday mornings in Larkin Community College*

### **Scoil Uí Chonaill GAA Club**

The club continued their ongoing work in the North East Inner City with excellent progression shown in 2018.

Direct coaching in the area has led to significant increases in participation levels for the club. Inner city involvement within the boy's section increased by 54% and the girls section by 133%. The work of the clubs GPO coupled with the time and effort of the club's volunteers (approx. 10-12 cars picking up children from NEIC) collecting and dropping the children to games every weekend has yielded significant results to date.

The club have organised transport to training with pick up points and the NEIC schools for training on Monday and Wednesday nights. Scoil Uí Chonaill have increased their footprint

in the inner city with training in Larkin College on Monday and Wednesdays, O'Connell's school on Tuesdays and East Wall on Fridays.

Scoil Uí Chonaill have established a NEIC committee with three of the five members from the area.



Scoil Uí Chonaill Under 12 Hurling League Winners

50% of the team and two of the three Mentors from North Inner City.

### **Ladies Gaelic Football Association (LGFA) Programme for Ma's**

The LGFA programmes 'Gaelic for Ma's' programme continues every week in Ballybough Youth and Community Centre (Tuesdays 7pm -8pm) and St. Laurence O' Toole Recreation Centre, Sheriff Street (Thursdays 5pm -6pm). The Ladies commenced internal matches with Ballybough and Sheriff Street winning a game each. A deciding game is due to be arranged shortly! The Ladies will continue to train with the aim of creating a Gaelic for Ma's team in conjunction with Scoil Uí Chonaill which takes place through the second half of the year.



- *Participants from Ballybough and Sheriff Street partaking in Gaelic for Ma's on Common Street MUGA*

### **Rugby Programme**

North Wall Lions continue to prosper with regular activity every Monday at St. Laurence O' Toole Recreation Centre under the guidance of Community Rugby Officer - Stephen Maher and Dublin City Sport and Wellbeing Partnership Officer – John Sweeney. There are over 40 participants playing weekly tag-rugby in the area. The aim of the programme is to eventually merge the group into regular full contact rugby.

### **Garda Fun Run / Walk**

The Garda North East Inner City Fun Runs continue each quarter with the latest run having taken place through the 'Monto' area of the North East Inner City. Over 70 participants took part in the most recent event which took place on Saturday, 23<sup>rd</sup> March.



- *Participants at the start of the Garda Fun Run Walk on Saturday ,23<sup>rd</sup> March on Sean Mc Dermott Street*

### **Aquafit**

Aquafit classes under the guidance of Swim Ireland Participation Officer Carol Finlay proved hugely popular under the Change 4 Life Programme. Classes continue every Monday 11am -12pm, Tuesday 8pm -9pm and Wednesday 3pm-4pm in St. Laurence O Toole Recreation Centre. Classes are €5 per session.

### **Change 4 Life Programme**

Unprecedented number of people signed up to the recent 'Change 4 Life 'programme in the North East Inner City. Over 350 people signed up to the programme which ran for over 6 weeks in the local area.

A huge selection of activities were offered, thanks to a great team of people in the area including the Dublin Sports and Wellbeing Officers, the North East Inner City Initiative, Dublin City Council Sports and Recreation Centres, Home School Liaison Officers, DCU, the

HSE, ICON, Swim Ireland, the LGFA, Parkrun, North Wall CDP, Co-Funded Officers, a host of top instructors and great local volunteers.

A number of groups haven continued on with their activities in the area which include classes in Yoga, Dance, Boot camps, Walking Groups, Gaelic 4 Ma's.

Parkrun / Park walk continues in Fairview Park every week (9.15am). It is free and is open to all adults.



**Yoga Class at St. Laurence O Toole Recreation Centre.** Classes have continued every Monday 6pm - 7.30pm St. Laurence O Toole Recreation Centre and Wednesday 5pm - 6.30pm at St. Laurence O Toole's Boys School

**For further information on NEIC Sport & Recreation activities available please contact:**

A / Senior Sports Officer [Bruce.mcdevitt@dublincity.ie](mailto:Bruce.mcdevitt@dublincity.ie) 087-1253231

Community Sports Engagement Manager [md.macauley@dublincity.ie](mailto:md.macauley@dublincity.ie) 087-1822010



## **1. DCSWP HIGHLIGHT EVENTS & PROGRAMMES APRIL – MAY 2019**

### **THE LORD MAYOR'S 5 ALIVE CHALLENGE**

The 2019 Lord Mayor's 5 Alive concluded on Saturday 30<sup>th</sup> March with the BHAA Dublin City Council 4 mile race on Saturday 30<sup>th</sup> March. The 5Alive challenge is a partnership programme between Dublin City Sport & Wellbeing Partnership and the Lord Mayor's Office.

The Challenge is now in its 7th year and has encouraged hundreds of people to take up regular exercise over the past 6 years. Over 400 people signed up to participate in this year's challenge with successful participants completing all races or substituting a missed race for one of the city's Parkruns which take place free of charge in 5 locations every Saturday in the city. The 5 Alive continues to be a huge success for DCSWP and the participants' achievements will be acknowledged in a celebration night in City Hall on Friday 26<sup>th</sup> April from 6pm.

### **CHAMPIONS DAY 2019**

The Champions Programme is a core programme targeted at adults with intellectual, physical and sensory disabilities. The programme aims to promote inclusion and encourage participation through the delivery of multi-sport initiatives. Champions Day 2019 takes place on Tuesday 14<sup>th</sup> May in Ballyfermot Sports and Fitness Centre and Thursday 16<sup>th</sup> May in Cabra Parkside. The aim of the event is to provide taster sessions in various sports and provide a pathway to DCC facilities and existing local clubs. Activities confirmed to date include tennis, rugby, tai chi, frisbee and table cricket. Details of ongoing Champions programmes are outlined in the next section.

### **NATIONAL FIT FOR ALL WEEK 2019**

National Fit For All week will take place from 5<sup>th</sup> – 11<sup>th</sup> May 2019. In partnership with Riccy's Youth Service, Irishtown stadium will host a National Fit For All event. Dates and times TBC.

### **NATIONAL ACTIVE SCHOOL WEEK 2019**

National Active School Week takes place from 7<sup>th</sup> – 10<sup>th</sup> May 2019. Dublin City Sport and Wellbeing Partnership is currently advising local schools on a range of physical activities programmes and opportunities that are available during Active School Week.

## **2. DCSWP CORE PROGRAMMES APRIL – MAY 2019.**

Below are details of core programmes being delivered in the Central Area during the period;

### **BIKE FOR LIFE**

### **Multiple Target Groups**

- In partnership with Ierne Sports & Social Club this Bike For Life programme is targeted at older adults in the area;
- **Programme:** Bike For Life 'Heels & Wheels'  
**Dates/Times:** Ongoing. Mondays 10am  
**Location:** From Eastwall Watersports Centre  
**Participants:** Mixed 50-85 years  
**Partners:** Ierne Sports & Social Club

### **CHANGE FOR LIFE**

### **Underactive Adults**

- The Change For Life 8 week programme concluded in March with a celebration night in the Round Room, Mansion House, Dublin on Friday 25<sup>th</sup> March. The following Change For Life programme continues in the area over the period in partnership with Dorset St Women's Group. Activities include Aqua Aerobics, Circuit Training and Yoga.
- **Programme:** Change For Life Dorset St.  
**Dates/Times:** Ongoing. Mondays 10am (Walking Programme), Tuesdays 3pm (Aqua Aerobics), Wednesdays 11am (Circuit Training), Fridays 11am (Yoga)  
**Location:** George's Place Recreation Centre  
**Participants:** Female age 35 – 60 years  
**Partners:** Dorset St Women's Group

### **FIT 4 CLASS (CORE)**

### **Primary School Children**

In partnership with Athletics Ireland the Fit For Class programme ensures each primary school receives a free multi-sports kit and games book suitable for delivering a wide range of fun physical activity sessions and games.

- The following Fit 4 Class Introduction to Sports programme is delivered on an ongoing basis in the Central area over the period;
- **Programme:** Sports Introduction Programme  
**Dates/Times:** Ongoing. Thursdays 11am – 12 noon  
**Location:** Corpus Christi GNS, Drumcondra  
**Participants:** Females 6-12 years

## **FOREVER FIT (CORE)**

## **Older Adults**

The Forever Fit programme is aimed at older adults and focuses on activities to improve balance, co-ordination and fall prevention. Activities include chair aerobics, tai chi, line dancing, yoga and mindfulness.

- The following Forever Fit programmes is being delivered in conjunction with NEIC and Ierne Bowling Club;
- **Programme:** Back On Bike – Active Age Cycle  
**Dates/Times:** Ongoing. Mondays 10am  
**Location:** From Eastwall Watersports Centres  
**Participants:** Mixed, Older Adults 60-84 years  
**Partners:** NEIC and Ierne Sports & Social Club
- **Programme:** Functional Fitness Class  
**Dates/Times:** Ongoing. Tuesdays 10.30am – 11.30am  
**Location:** Ballybough Youth and Fitness Centre  
**Participants:** Female 65+ years

## **GAGA (CORE)**

## **Teenage Girls**

The GAGA programme is aimed at teen girls and is run in conjunction with local youth services and schools. A wide variety of activities are delivered as part of the programme including dance-fit, fencing, yoga, boot-camp and adventure activities.

- In partnership with Leinster rugby, a number of taster sessions and rugby blitzes will be delivered throughout May in Corpus Christi GNS, Drumcondra;
- **Programme:** GAGA Tag Rugby  
**Dates/Times:** Ongoing. Monday and Friday afternoons  
**Location:** Corpus Christi, Drumcondra  
**Participants:** Females age 10+.

## **GET DUBLIN WALKING (CORE)**

## **Underactive Adults**

Get Dublin Walking programme is a core programme delivered by DCSWP in partnership with the HSE and the DCC Community Section. The aim of the walking programme is to promote and support health and wellbeing through increased level of activity.

- The following Get Dublin Walking programme is ongoing in the area and is delivered by DCSPW Sport Officers in partnership with Ierne Social and Sports Club;
- **Programme:** Ierne Walking Group  
**Dates/Times:** Tuesdays 10am from Ierne Sports Club  
**Location:** From Ierne Social and Sports Club, Drumcondra  
**Participants:** Mixed. All ages  
**Partners:** NEIC Ierne Social and Sports Club and Get Ireland Walking

## **GO FOR LIFE GAMES**

## **Older Adults**

---

The aim of the Go for Life Games is to involve older adults in recreational sport. The emphasis of the Games is on participation and fun. The games can be played in singles, pairs and teams and are played in a non-competitive way (as much as possible!) with participants encouraged to umpire their own game.

The programme involves the following three sports;

- **Lobbers** - adaption of Petanque and Boules
  - **Flick** - adaption of Frisbee and Horseshoe Pitching
  - **Scidil** - adaption of Ten-Pin Bowling and Skittles
- The following Go For Life introductory session will be delivered in the area over the period in partnership with Age & Opportunity;

**Programme:** Go For Life Clonliffe Active Age

**Dates/Times:** Tuesdays. Times TBC

**Location:** TBC

**Participants:** Mixed age 60 – 80 years

## **THRIVE (CORE)**

## **Adults With Mental Health Difficulties**

---

*Thrive* is a referral programme geared towards engaging people with mental health difficulties. This can range from people who suffer with anxiety or depression or individuals who have suffered an acquired brain injury and require assistance in re-integrating back into their communities from a personal independence, social & general wellbeing viewpoint

- The following THRIVE programme is ongoing in the area and is run in partnership with the HSE. Details are outlined below;
- **Programme:** Thrive  
**Dates/Times** Times made by appointment  
**Location:** TBC  
**Participants:** Mixed 35-50 years  
**Partners:** HSE
- The following THRIVE Yoga programme is ongoing in the area and is run in partnership with the HSE. Details are outlined below;

- **Programme:** Yoga programme and Sport Mental Health and Fitness programme.  
**Dates/Times:** Ongoing, Thursdays 12-1 (yoga), Fridays 12-1 (sport and mental health group)  
**Location:** Ballybough Community, Youth and Sports Centre  
**Participants:** Mixed 25-50  
**Partners:** HSE/ Local Sport Officers
  
- The following THRIVE fitness programme is ongoing in the area and is run in partnership with Work Options. Details are outlined below;
  
- **Programme:** Work Options – Working with people with Disabilities, St. Michael’s group  
**Dates/Times:** Ongoing Fridays 11am  
**Location:** Aghrim Street  
**Participants:** 18+  
**Partners:** Work Options

**YOUTH FIT (CORE)**

**Youths at Risk (10-21 Years)**

Youth Fit programmes are multi-sport and fitness initiatives for young people in the area aged 10 years and over.

- The following Youth Fit Football programme is an ongoing initiative in the Central Area delivered in partnership with Chrysalis Community Drug Programme;
  
- **Programme:** Football Drop In  
**Dates/Times:** Ongoing. Fridays from 5pm  
**Location:** Aghrim Street/Grangegorman  
**Participants:** Male 16+ years.  
**Partners:** Chrysalis

\*\*\*\*\*

### 3. DCSWP GENERAL PROGRAMMES APRIL – MAY 2019.

Below are details of ongoing events, initiatives and programmes being delivered in the Central Area over the period;

- **Programme:** School Cluster Mental Health Programme – Fitness and Wellbeing Education for Positive Mental Health  
**Dates/Times:** Wednesdays 9am-12pm  
**Location:** Stanhope St. Secondary School, Dublin 7  
**Participants:** Females 15-18 years  
**Partners:** HSE
- **Programme:** Recover Through Sport  
**Dates/Times:** Ongoing. Wednesdays 10am  
**Location:** Aughrim St. Sports Centre  
**Participants:** Mixed 18+ years  
**Partners:** Chrysalis Drug Project (fighting addiction through sport)
- **Programme:** Visual Guide Training  
**Dates/Times:** Ongoing. Fridays 10am-12pm  
**Location:** Ballybough Community, Youth and Sports Centre  
**Participants:** 50+ years  
**Partners:** HSE
- **Programme:** Learn to Swim  
**Dates/Times:** Ongoing. Thursdays 10 am.  
**Location:** Sean Mac Dermott Street Pool  
**Participants:** Mixed 10-13 years old  
**Partners:** Swim Ireland

\*\*\*\*\*

## **4. CO-FUNDED PROGRAMMES APRIL - MAY 2019**

### **BOXING DEVELOPMENT OFFICER UPDATE**

- The *Startbox* Initiative, a partnership between the IABA and Dublin City Sport & Wellbeing Partnership, represents an ideal way for young people aged 10 – 17 years to first engage with amateur boxing, Ireland's most successful Olympic sport. It is delivered by DCSWP's 5 dedicated IABA/DCSWP Development Officers via local schools in communities across the Dublin City area. Approximately 2,000 young people take part each year. The Programme is structured into Bronze (non-contact), Silver and Gold phases. The first phase focuses on general strength & fitness, method and technique. The Silver Programme consists of higher intensity sessions & limited contact and the Gold phase takes it on to another level again.

Following completion of the Silver Startbox Programme participants will progress to the Gold Startbox programme in mid- April in the following schools in the area;

- St Declan's, CBS Cabra
- St Columba's, GNS Drumcondra
- St Joseph's, NS East Wall
- Mount Carmel, Bolton Street
- St Laurence O Toole's, BNS Sherriff Street
- St Paul's BNS, Brunswick Street
- Christ the King, BNS Cabra

Boxing Showcase Exhibitions will take place from mid-April to mid-May with the above school's participating.

### **CRICKET DEVELOPMENT OFFICER UPDATE**

- The following cricket programmes/events/initiatives will take place in the Central Area in January 2019;
- The Cricket Development Officer will continue to liaise with Sport Development Officers in the area in relation to the delivery of cricket programs in the area in March and April.
- School coaching visits and sessions will take place in the following schools in the area over the period;
- Ardscoil Ris secondary school, Griffith Avenue. Mondays 4-5 pm
- St. David's BNS Artane. Thursdays 11am-12.30pm
- St. John of God's Artane. Thursdays 1.00-2.30pm

Provincial cricket sessions continue on Friday nights from 5pm-9pm in North County Cricket Club; a number of players from the Central area involved in these sessions in particular players from the Drumcondra area. Players are between 10-18 years of age.

- The annual Dublin City U12, U14 and U17 Girl's Easter Camps will take place at St. Columbus College, Whitechurch, Dublin 16 from 10am-5.30pm from Monday 15<sup>th</sup> to Thursday 18<sup>th</sup> April. Participants attending from the Central area will be from the Drumcondra area.
- The Leprechaun Cup Primary School Competition will be held on a weekly basis during this period. A schedule of matches and venues will be organised in partnership with local schools a week before each game is due to take place.
- Cricket sessions will be provided for any schools in the area seeking the Active Flag during Active School Week 2019.

#### **FOOTBALL DEVELOPMENT OFFICER UPDATE**

The following ongoing football programmes/events/initiatives will take place in the Central Area in during the period;

- A girls only school football programme continues in the following primary schools;
  - St. Vincent's National School every Tuesday from 1pm to 3pm. (Ballybough Community Centre)
  - St Laurence O'Toole National Girls school every Wednesday from 10am to 12 noon. (Sheriff St. Recreation Centre)
- After -School Football Programmes continue in Sheriff St. Recreation Centre every Wednesday from 2.30 to 4pm.
- Delivery of Coach Education programmes continues in clubs in the North East Inner City throughout the period.

#### **ROWING DEVELOPMENT OFFICER**

Get Going...Get Rowing

- The Get Going Get Rowing programme continues in schools across the city including St. Joseph's, Stanhope St. in the Central Area. On-the-water taster sessions will be provided to demonstrate the pathway from the rowing machine to the water and encourage students to participate in the 'Splash and dash' event on Thursday May 9<sup>th</sup> in Grand Canal Dock, Dublin.
- Rowing students continue to 'virtually' row around the world. Team members participating in the initiative are from all corners of the globe. Students are encouraged to clock up the metres to get the team all the way around the world.



- **RUGBY DEVELOPMENT OFFICER UPDATE**

- The Tag Rugby Pop-Up Group continues every Monday evening from 3pm – 5pm in St. Laurence O’Toole Recreation Centre. Participants are mixed aged 8+ years old.

\*\*\*\*\*

**FURTHER DETAILS**

For details or queries on any of the programmes/initiatives outlined above please contact Dee O’Boyle, DCSWP at (01) 222 5433/dee.oboyle@dublincity.ie

**Contact details**

Shauna McIntyre, Dublin City Sport & Wellbeing Partnership Manager: [shauna.mcintyre@dublincity.ie](mailto:shauna.mcintyre@dublincity.ie)

Aideen O’Connor, DCSWP Programmes & Services Development Manager: [aideen.oconnor@dublincity.ie](mailto:aideen.oconnor@dublincity.ie)

Alan Morrin, Senior Staff Officer, DCSWP: [alan.morrin@dublincity.ie](mailto:alan.morrin@dublincity.ie)

Mitch Whitty, Sports Officer: [mitch.whitty@dublincity.ie](mailto:mitch.whitty@dublincity.ie)

Derek Ahern, Sports Officer: [derek.ahern@dublincity.ie](mailto:derek.ahern@dublincity.ie)

John Sweeney, Sports Officer: [john.sweeney@dublincity.ie](mailto:john.sweeney@dublincity.ie)

Aaron Callaghan, Ballybough Centre Manager: [aaron.callaghan@dublincity.ie](mailto:aaron.callaghan@dublincity.ie)

Ian Hill, Soccer: [ian.hill@fai.ie](mailto:ian.hill@fai.ie)

Tommy Carberry, Soccer: [tommy.carberry@fai.ie](mailto:tommy.carberry@fai.ie)

Paul Quinn, Boxing: [paulquinn999@gmail.com](mailto:paulquinn999@gmail.com)

Fintan McAllister, Cricket: [fintan.mcallister@cricketleinster.ie](mailto:fintan.mcallister@cricketleinster.ie)

Stephen Maher, Rugby: [stephen.maher@leinsterrugby.ie](mailto:stephen.maher@leinsterrugby.ie)

*Report by Dee O’Boyle, DCSWP. [dee.oboyle@dublincity.ie](mailto:dee.oboyle@dublincity.ie)*



**Motions to the Area Manager**  
**Central Area Committee April 2019**

**Motion in the name of Councillor Christy Burke**

That the Central Area Committee seek a report as to what parking plans will be in place for residents at Spencer Dock due to traffic plans on Guild Street.

**Motion in the name of Councillor Ciaran Cuffe**

That this Central Area Committee consider a plaque for the Protected Structure at 422 North Circular road commemorating the connection of Sean O'Casey to the building as he lived there and wrote his Dublin Trilogy, 'Shadow of a Gunman', 'Juno and the Paycock' and 'The Plough and the Stars'.

**Motion in the name of Councillor Ciaran Cuffe**

That this Central Area Committee agree to write to Irish Rail requesting that they clean the graffiti off the Loop Line Bridge.

